Legend

Legend

CF Tracts

- Leased Hunting
- No Hunting
- Public Hunting
- Waterfowl Hunting Area
- Right-of-Way
- Pocomoke SF Tracts
- MD DNR Lands
- Federal Lands
- The Nature Conservancy

Property Corner

- Centerline
- Concrete Monument
- Iron Pipe
- Iron Rod
- Nail
- Other
- Pin
- Post
- RR Spike
- Rebar
- Stone
- Stump
- T-Post
- Tree

Crossings

- Bridge
- Culvert
- Gate
- House Site
- Cemetery

Roads

- Major
- Right-of-Way
- Forest Road
- Forest Trail

CF Trails

- Algonquin
- Algonquin/Red Furnace
- Bird Trail (E Loop)
- Bird Trail (W Loop)
- Dark Blue (2.6 mi)
- Green (0.5 mi)
- Light Blue (0.8 mi)
- Orange (0.7 mi
- Red (0.6 mi)
- Seth Demo Trail
- Tree Trail - Loop
- Tree Trail - Main
- Tree Trail - Other
- White (4.0 mi)
- White/Green (0.5 mi)
- White/Red (1.6 mi)

PSF Trails

- Algonquin
- Algonquin/Milburn
- Algonquin/Red Furnace
- Algonquin/Orange Furnace
- Bald Cypress Nature
- Blue
- Blue Bike
- Brown
- Corker's Creek
- Bogiron
- Green
- Green Bike
- Milburn
- Milburn Park
- Orange Furnace
- Pusey Branch - Red
- Pusey Branch - White
- Red
- Red Furnace
- Red/White
- Trail of Change
- White
- White Bike
- White/Green
- Yellow Bike
- Yellow Furnace

P01

Old Furnace I

Tract 1

269.9 Acres

Public Hunting

3.2 mi boundary lines painted 1995-2008 from partial survey

1 inch = 1,320 feet

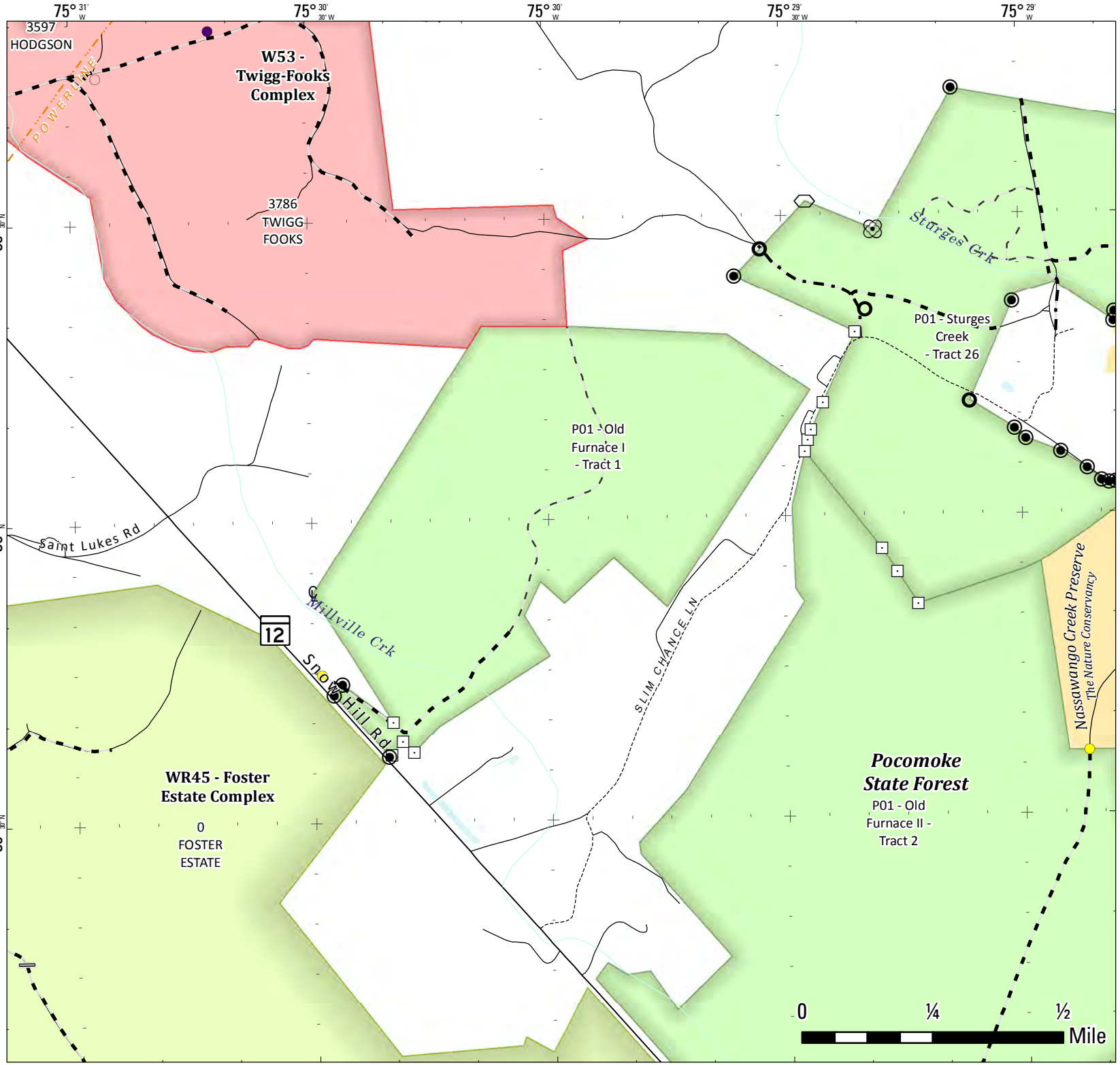

Legend

- Pocomoke SF Tracts
- Leased Hunting
- No Hunting
- Public Hunting

Roads

- Major
- Right-of-Way
- Forest Road
- Forest Trail

N

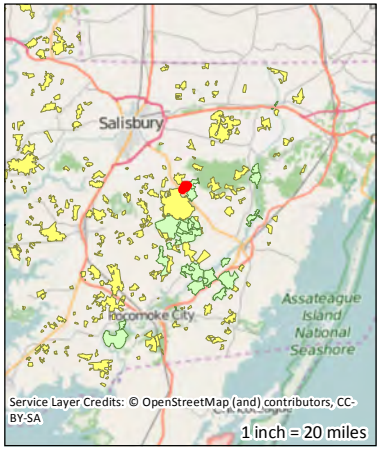

ASC-DNR Forest Service
03/2016 v4.1

P01

Old Furnace II

Tract 2

580.5 Acres

Public Hunting

5.1 mi boundary lines painted 1995-2008 from partial survey

1 inch = 1,320 feet

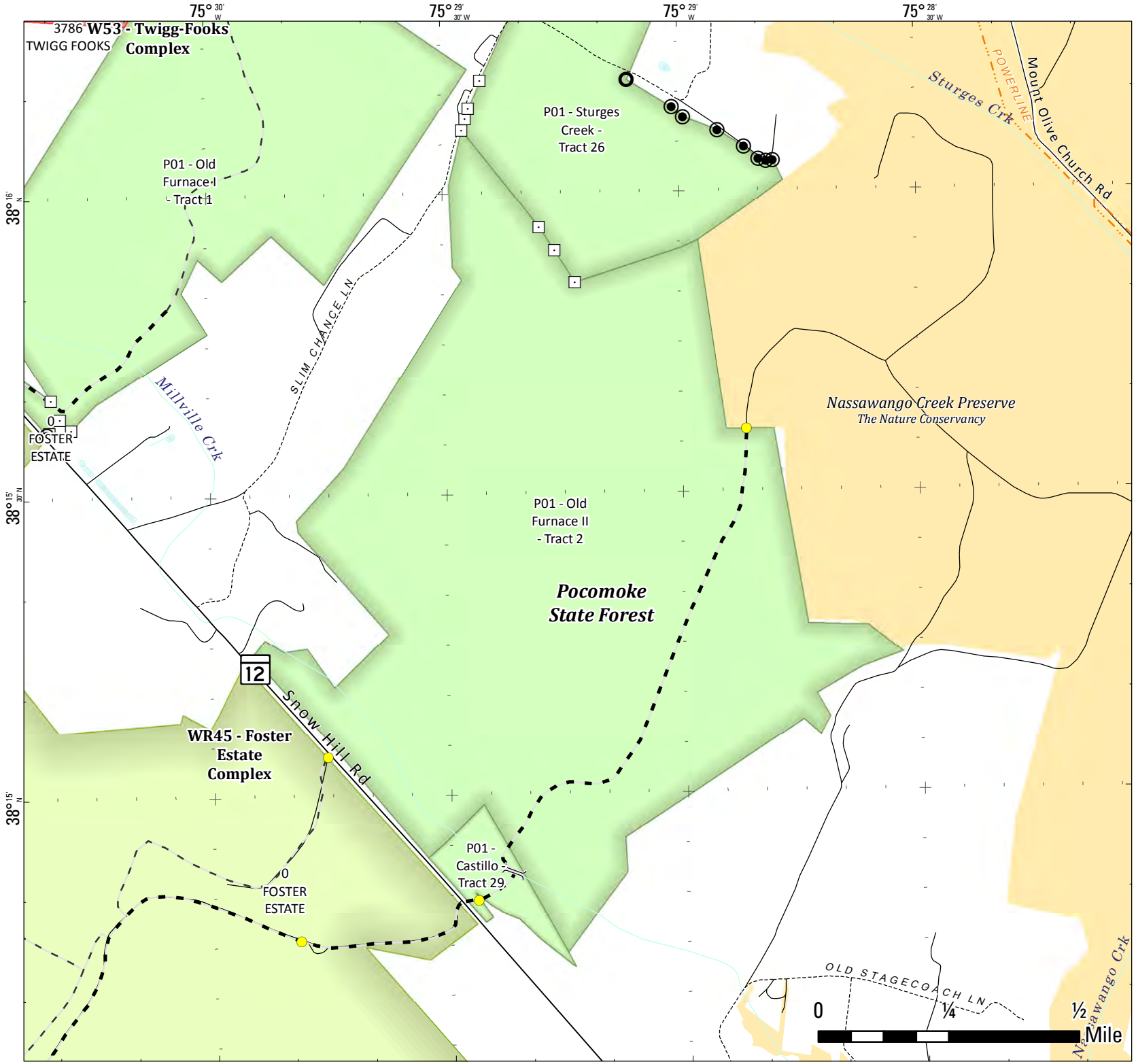

Legend

- Pocomoke SF Tracts
- Leased Hunting
- No Hunting
- Public Hunting

Roads

- Major
- Right-of-Way
- Forest Road
- Forest Trail

N

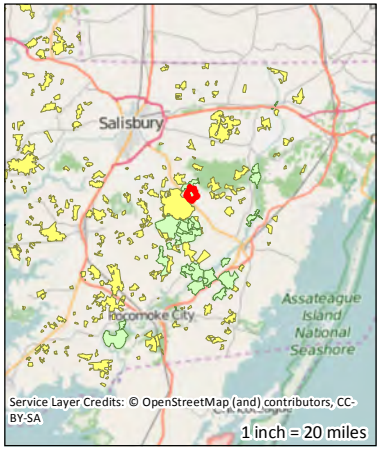

ASC-DNR Forest Service
03/2016 v4.1

P01

Sturges Creek

Tract 26

344.0 Acres

Public Hunting

5.1 mi boundary lines
painted 2013
from survey

1 inch = 1,320 feet

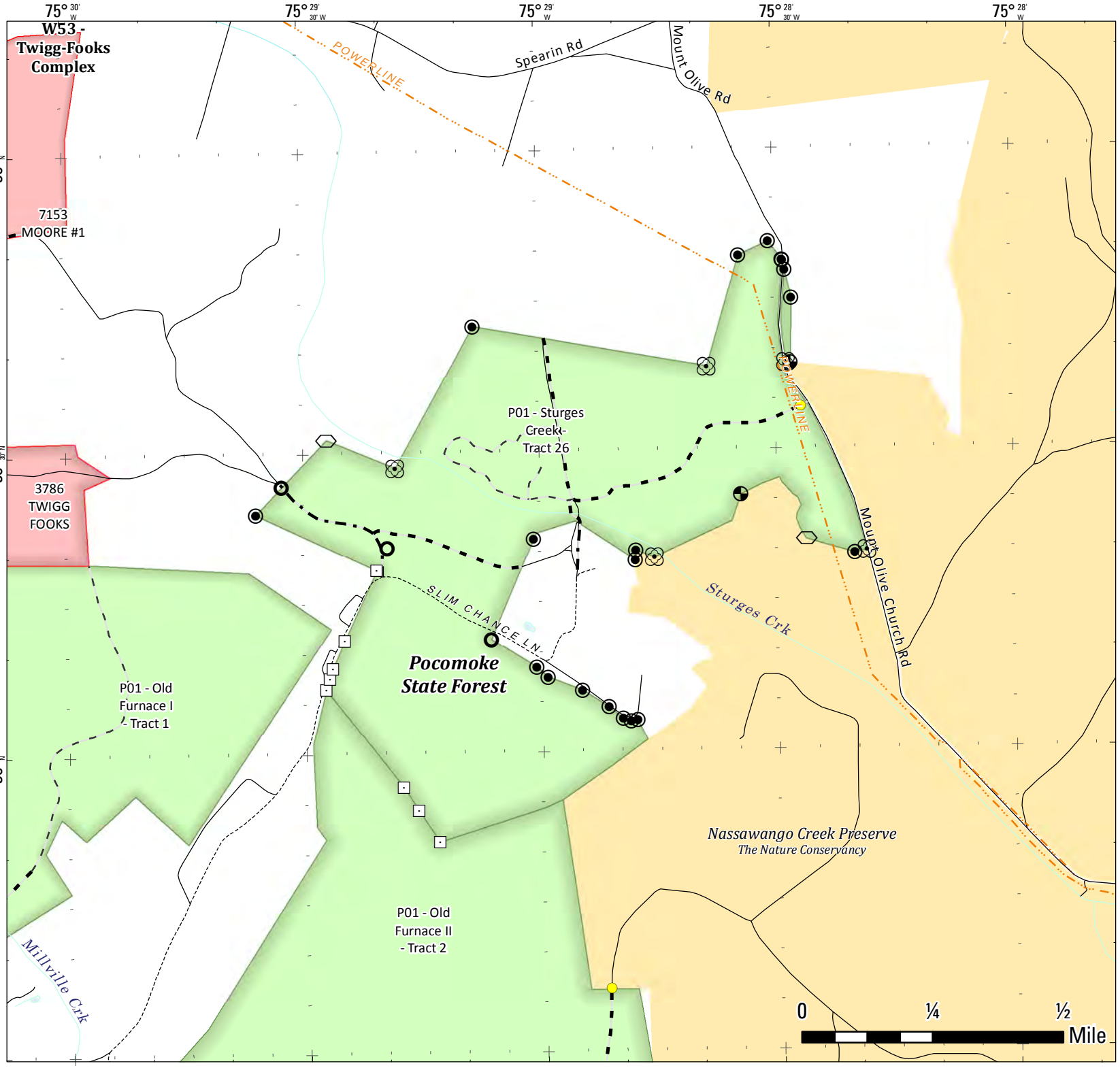

Legend

- Pocomoke SF Tracts
- Leased Hunting
- No Hunting
- Public Hunting

Roads

- Major
- Right-of-Way
- Forest Road
- Forest Trail

N

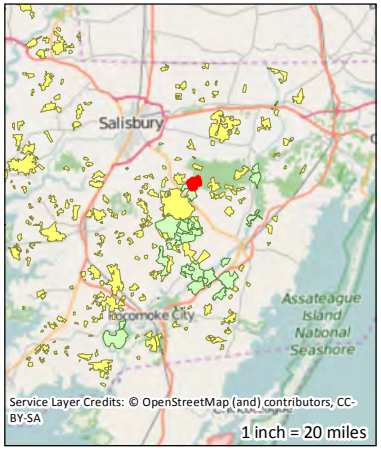

ASC-DNR Forest Service
03/2016 v4.1

P01

Castillo

Tract 29

17.6 Acres

Public Hunting

1.0 mi boundary lines painted 2014 from survey

1 inch = 1,320 feet

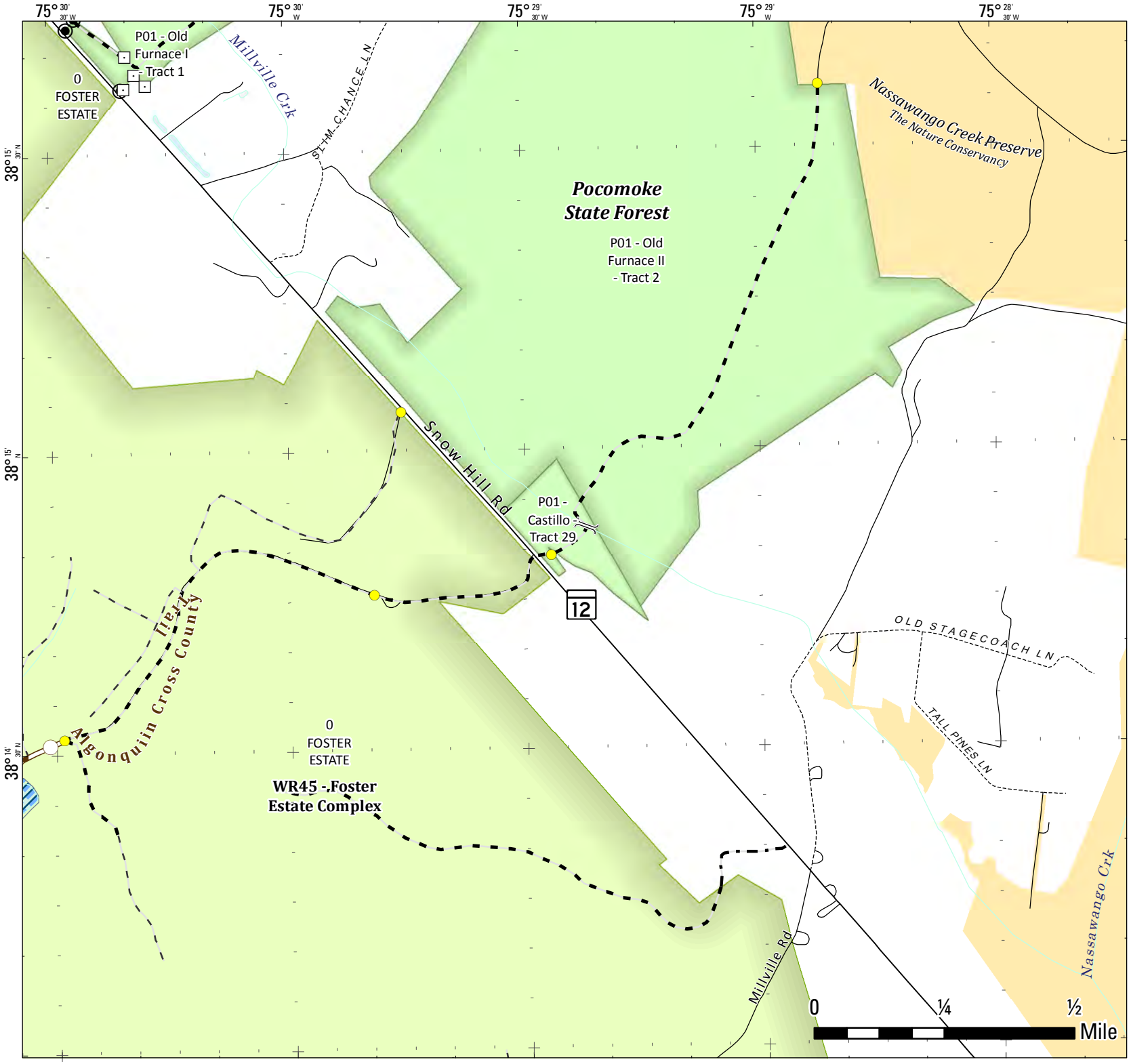

Legend

- Pocomoke SF Tracts
- Leased Hunting
- No Hunting
- Public Hunting
- Waterfowl Hunting Area

Roads

- Major
- Right-of-Way
- Forest Road
- Forest Trail

N

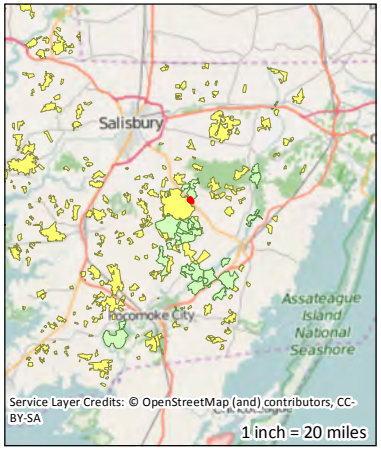

ASC-DNR Forest Service
03/2016 v4.1

P02

Nazareth Church

Tract 3

359.7 Acres

Public Hunting

4.8 mi boundary lines
painted 2005
from UNK

1 inch = 1,320 feet

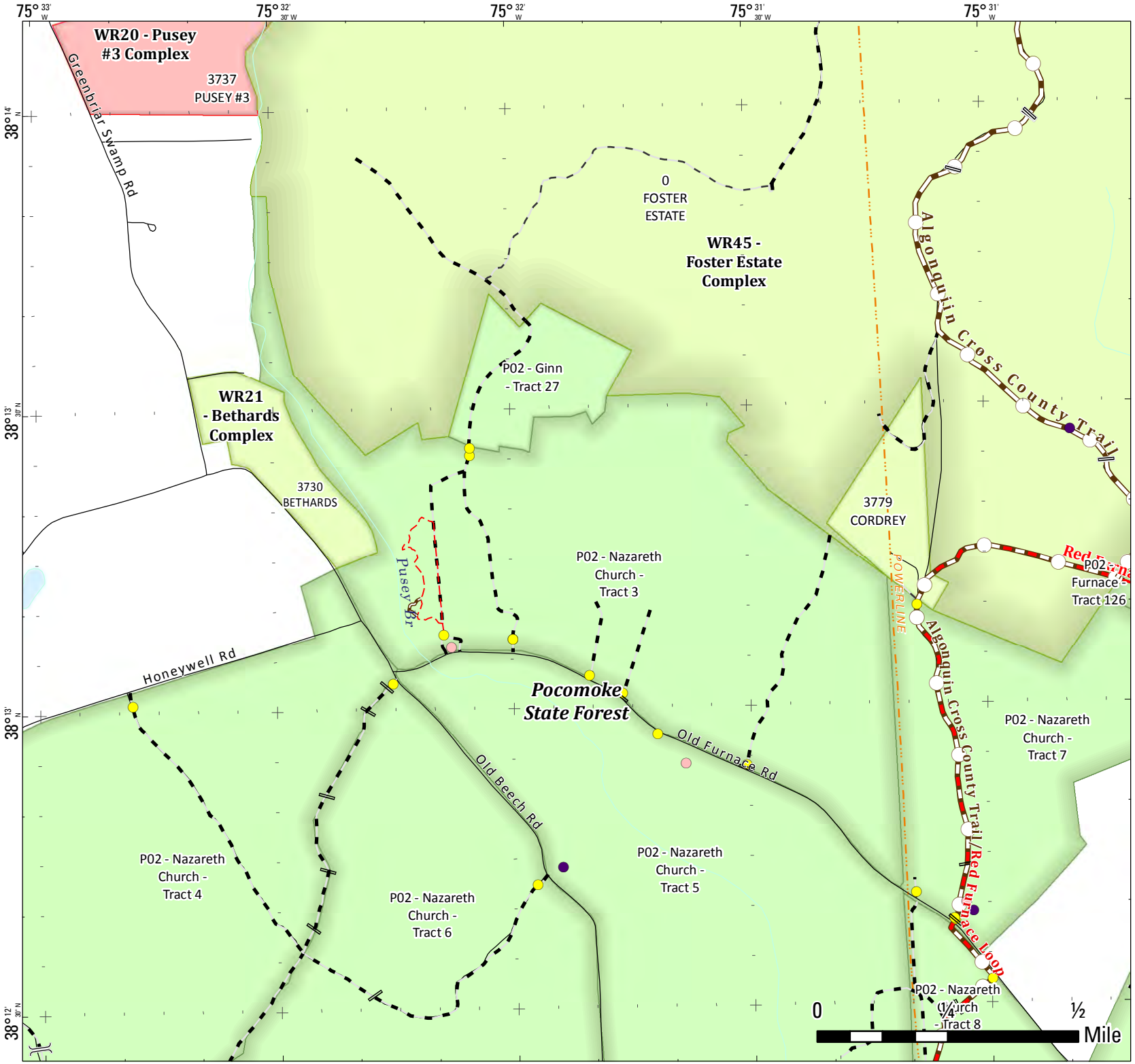

Legend

- Pocomoke SF Tracts
- Leased Hunting
- No Hunting
- Public Hunting

Roads

- Major
- Right-of-Way
- Forest Road
- Forest Trail

N

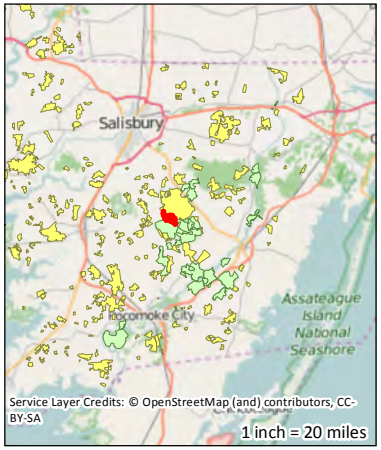

ASC-DNR Forest Service
03/2016 v4.1

P02

Nazareth Church

Tract 4

473.2 Acres

Public Hunting

3.8 mi boundary lines
painted 2005
from UNK

1 inch = 1,320 feet

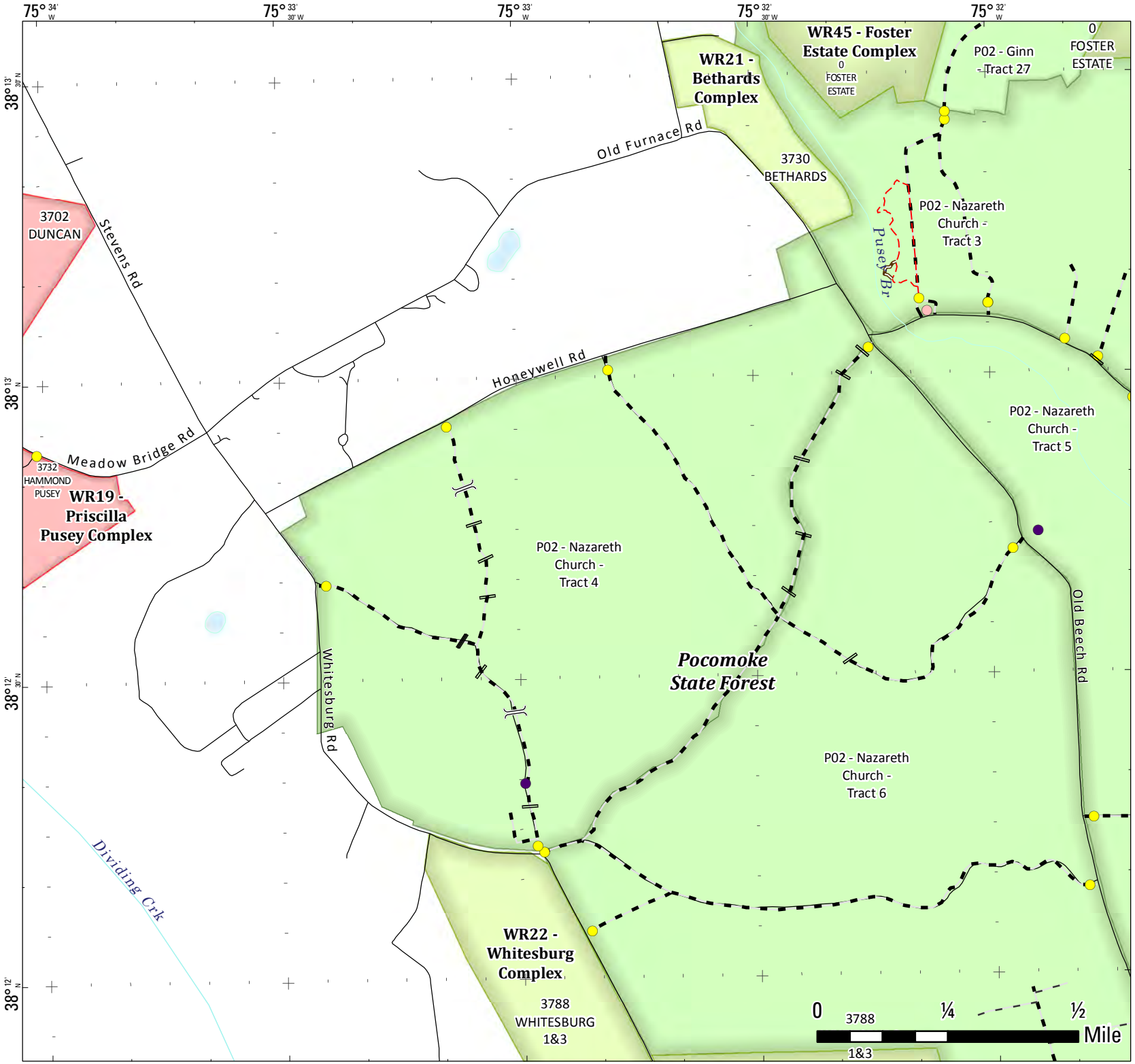

Legend

- Pocomoke SF Tracts
- Leased Hunting
- No Hunting
- Public Hunting

Roads

- Major
- Right-of-Way
- Forest Road
- Forest Trail

N

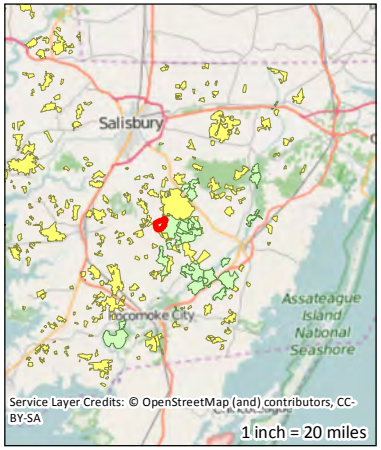

ASC-DNR Forest Service
03/2016 v4.1

P02

Nazareth Church

Tract 5

685.0 Acres

Public Hunting

5.7 mi boundary lines
painted 2005
from UNK

1 inch = 2,640 feet

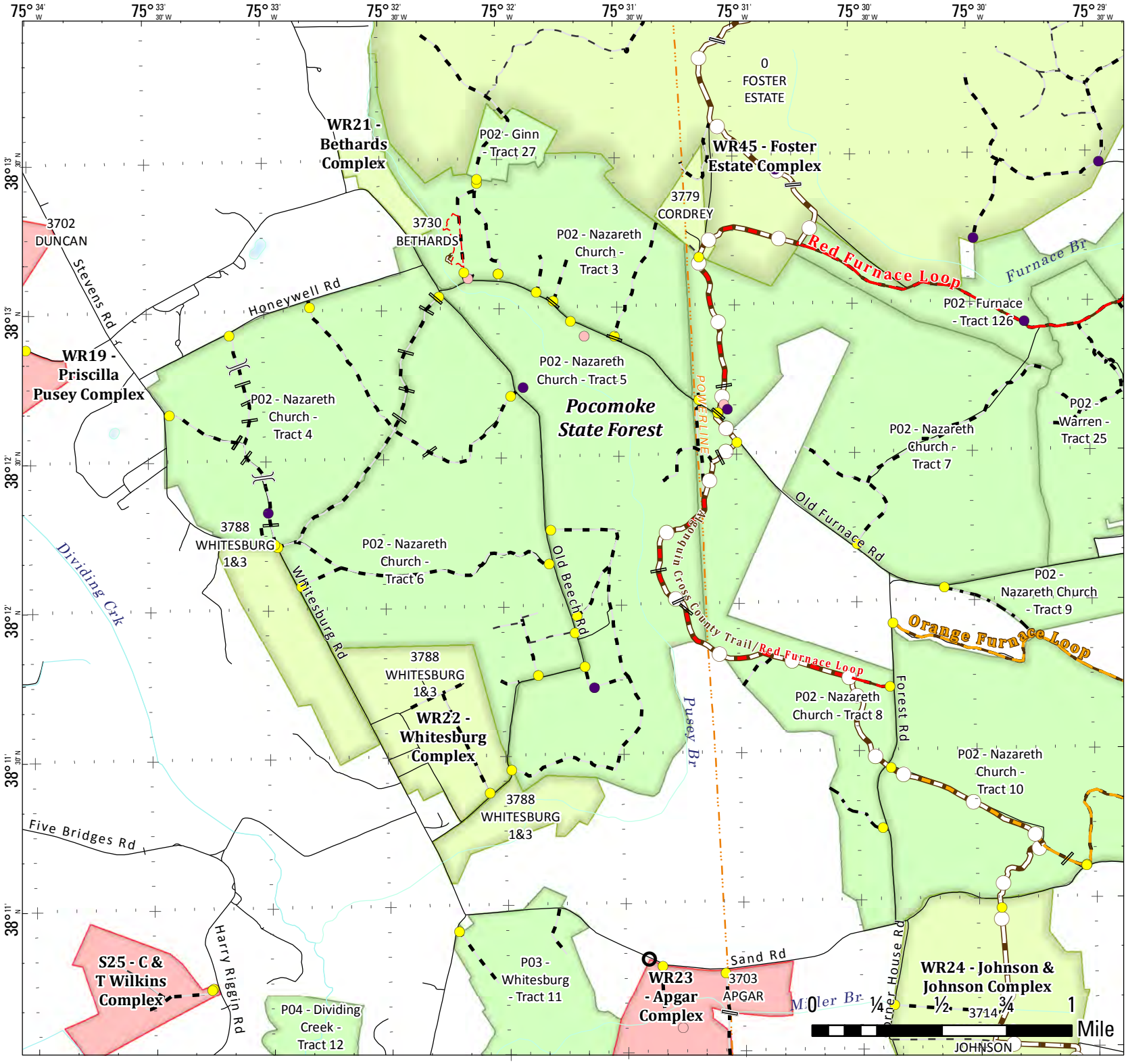

Legend

- Pocomoke SF Tracts
- Leased Hunting
- No Hunting
- Public Hunting

Roads

- Major
- Right-of-Way
- Forest Road
- Forest Trail

N

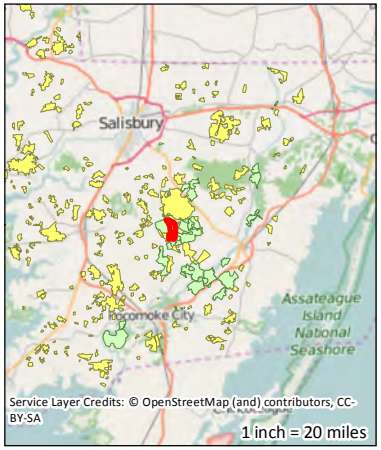

ASC-DNR Forest Service
03/2016 v4.1

P02

Nazareth Church

Tract 6

625.7 Acres

Public Hunting

4.9 mi boundary lines
painted 2005
from UNK

1 inch = 1,320 feet

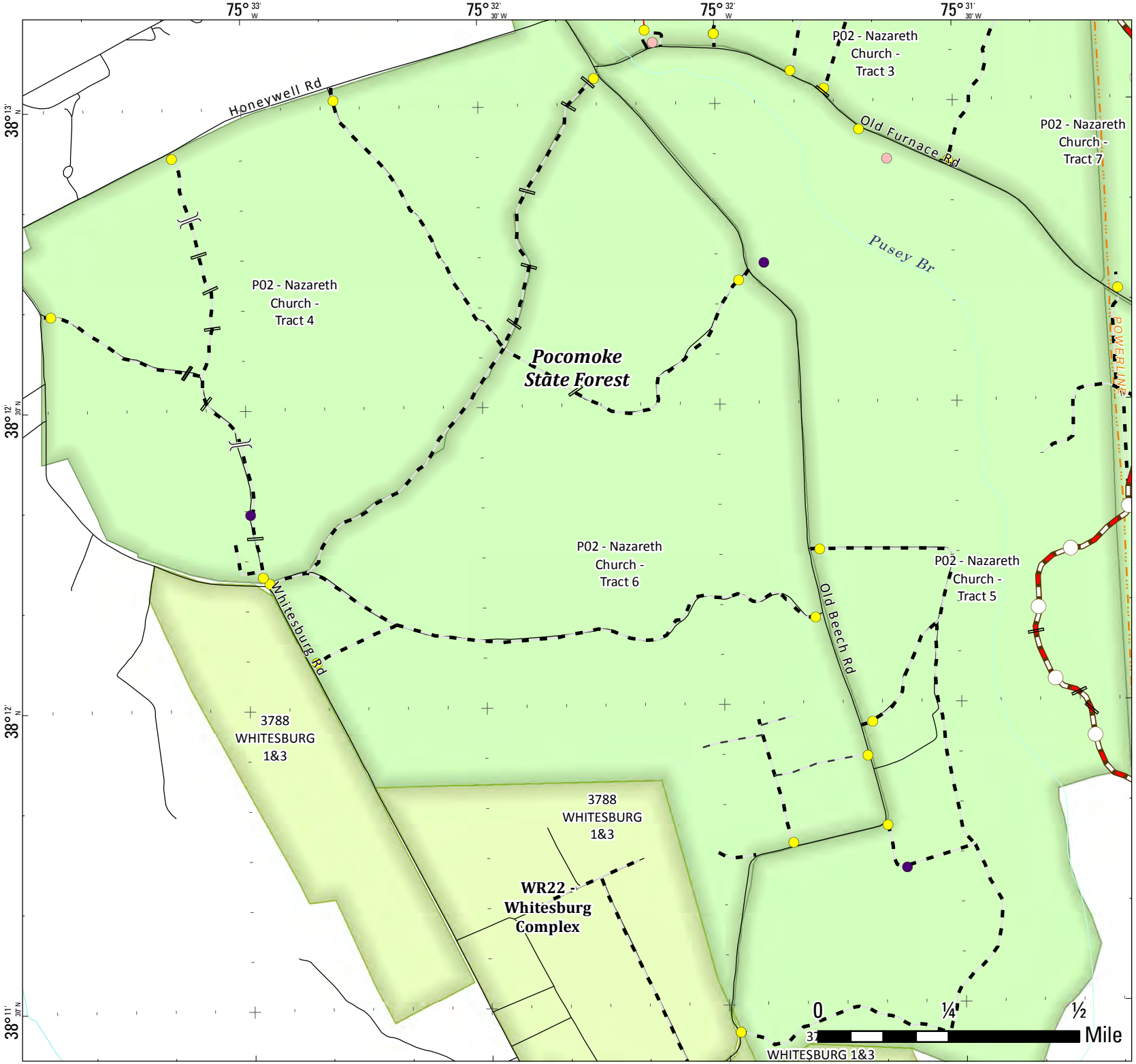

Legend

- Pocomoke SF Tracts
- Leased Hunting
- No Hunting
- Public Hunting

Roads

- Major
- Right-of-Way
- Forest Road
- Forest Trail

N

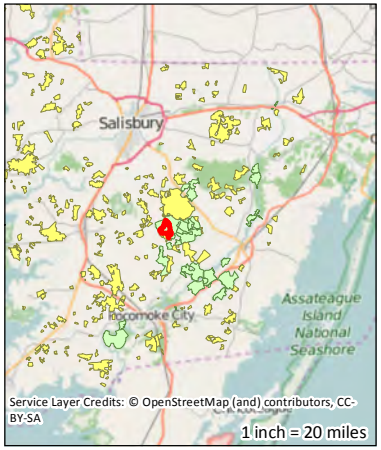

ASC-DNR Forest Service
03/2016 v4.1

P02

Nazareth Church

Tract 7

682.1 Acres

Public Hunting

5.7 mi boundary lines
painted 2005
from UNK

1 inch = 1,320 feet

1 inch = 1,320 feet

Legend

- Pocomoke SF Tracts
- Leased Hunting
- No Hunting
- Public Hunting

Roads

- Major
- Right-of-Way
- Forest Road
- Forest Trail

N

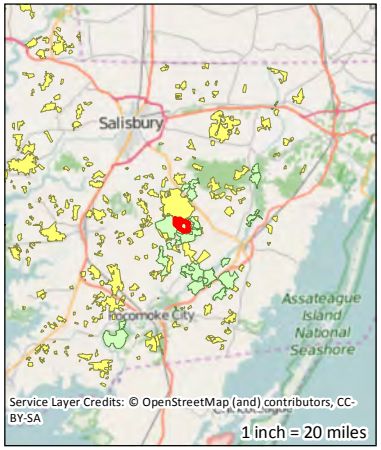

ASC-DNR Forest Service
03/2016 v4.1

P02

Nazareth Church

Tract 8

322.4 Acres

Public Hunting

5.2 mi boundary lines painted 2005 from UNK

1 inch = 2,640 feet

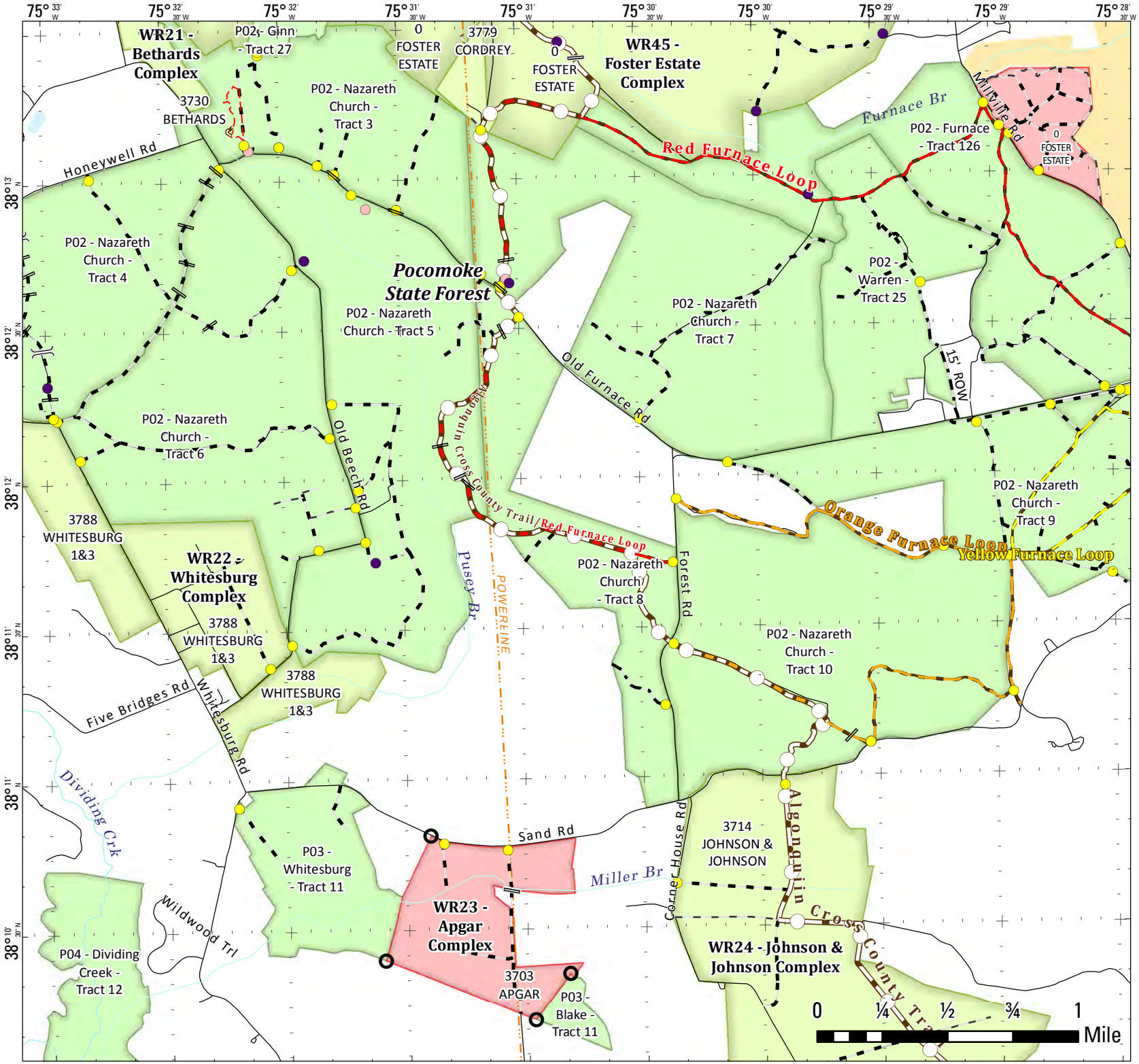

ASC-DNR Forest Service
03/2016 v4.1

P02

Nazareth Church

Tract 9

456.0 Acres

Public Hunting

4.8 mi boundary lines
painted 2005
from UNK

1 inch = 1,320 feet

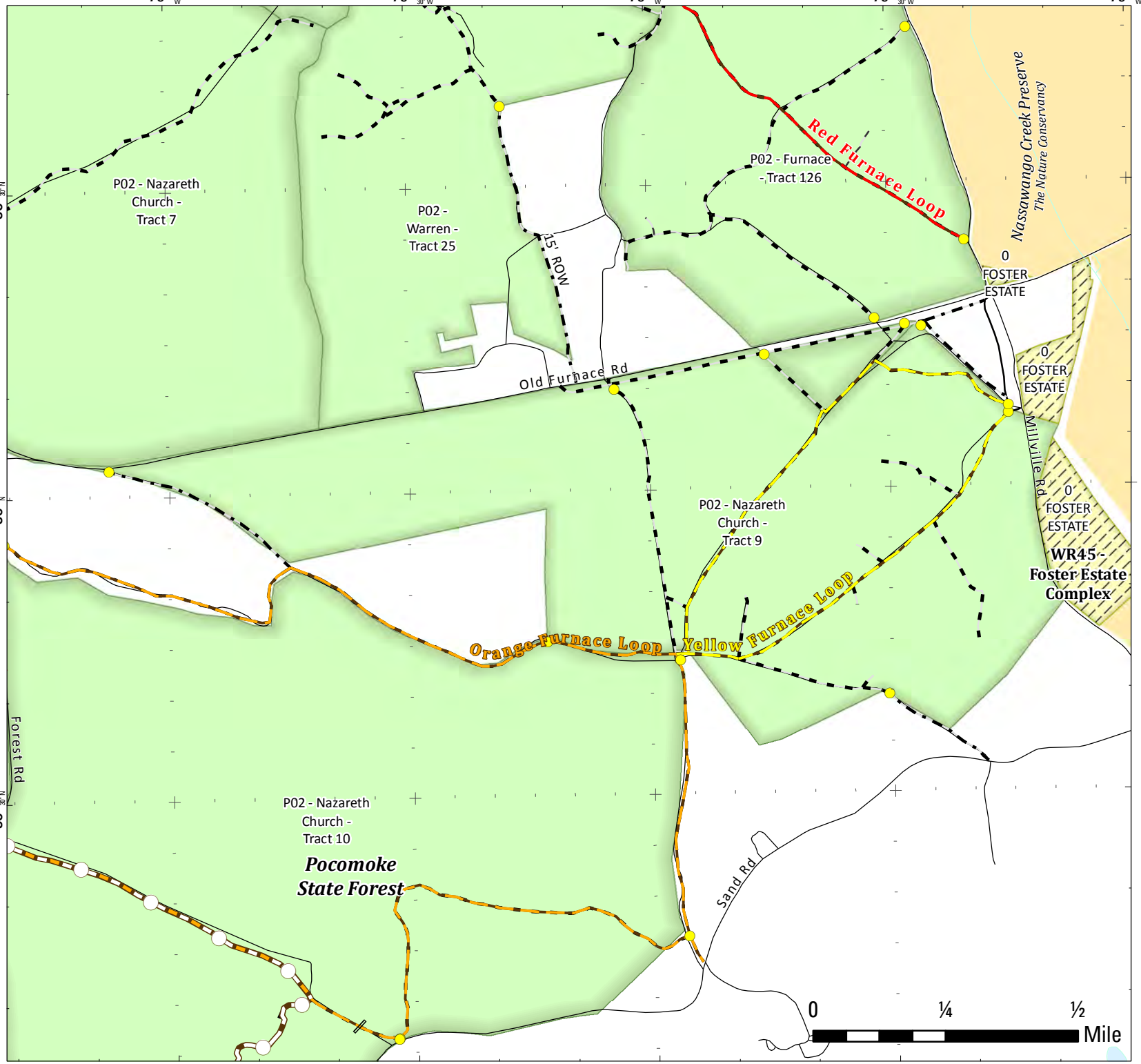

Legend

- Pocomoke SF Tracts
- Leased Hunting
- No Hunting
- Public Hunting

Roads

- Major
- Right-of-Way
- Forest Road
- Forest Trail

N

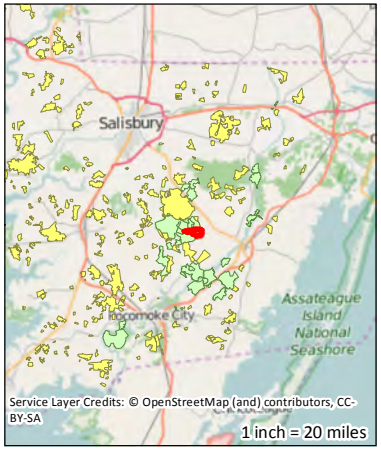

ASC-DNR Forest Service
03/2016 v4.1

P02

Nazareth Church

Tract 10

693.1 Acres

Public Hunting

4.6 mi boundary lines
painted 2005
from UNK

1 inch = 1,320 feet

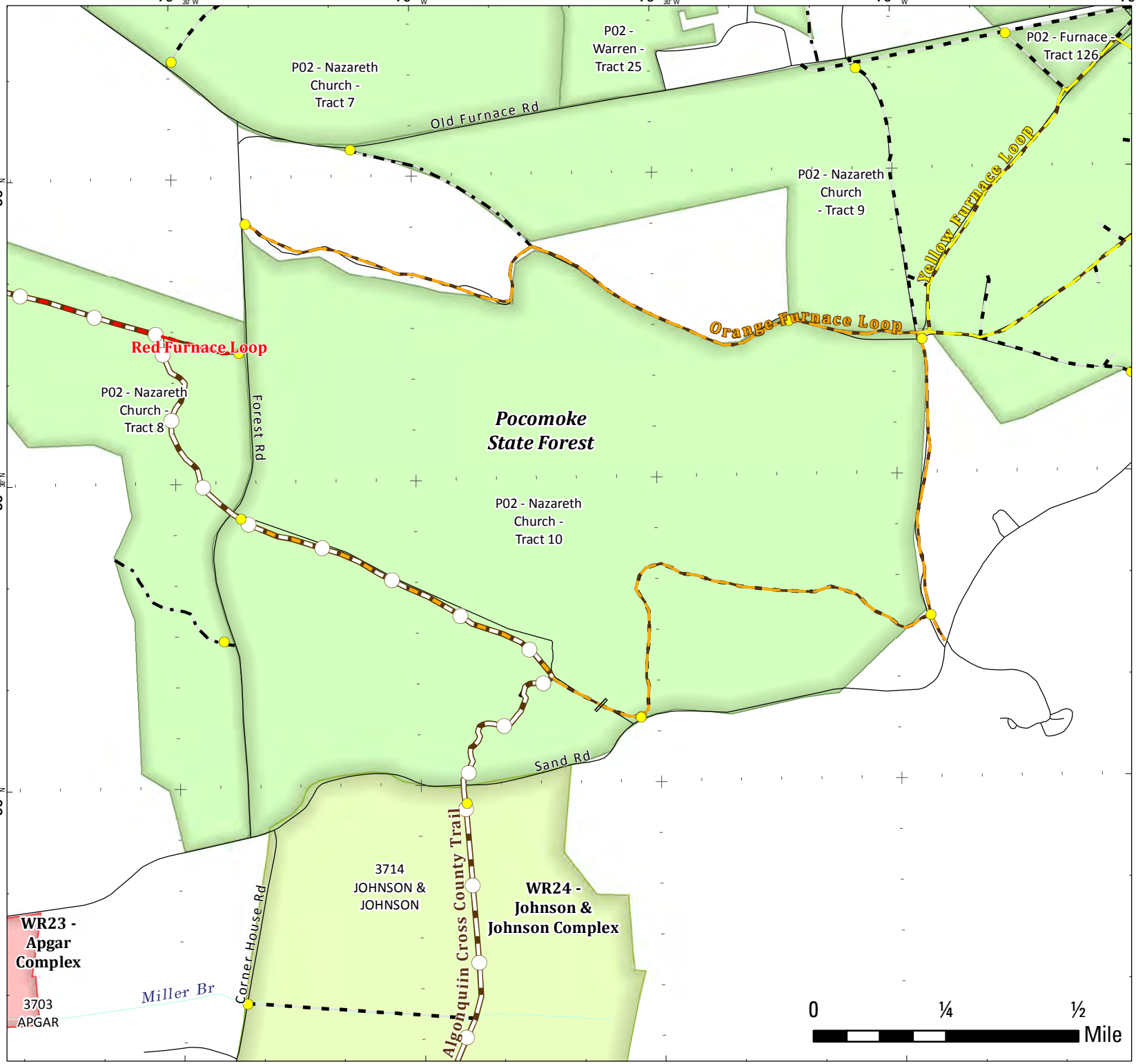

Legend

- Pocomoke SF Tracts
- Leased Hunting
- No Hunting
- Public Hunting

Roads

- Major
- Right-of-Way
- Forest Road
- Forest Trail

N

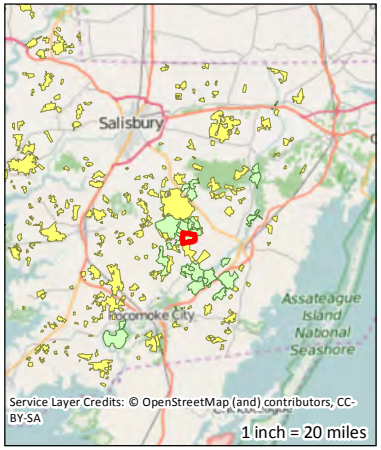

ASC-DNR Forest Service
03/2016 v4.1

P02

Warren

Tract 25

280.4 Acres

Public Hunting

3.9 mi boundary lines painted 2010 from UNK

1 inch = 1,320 feet

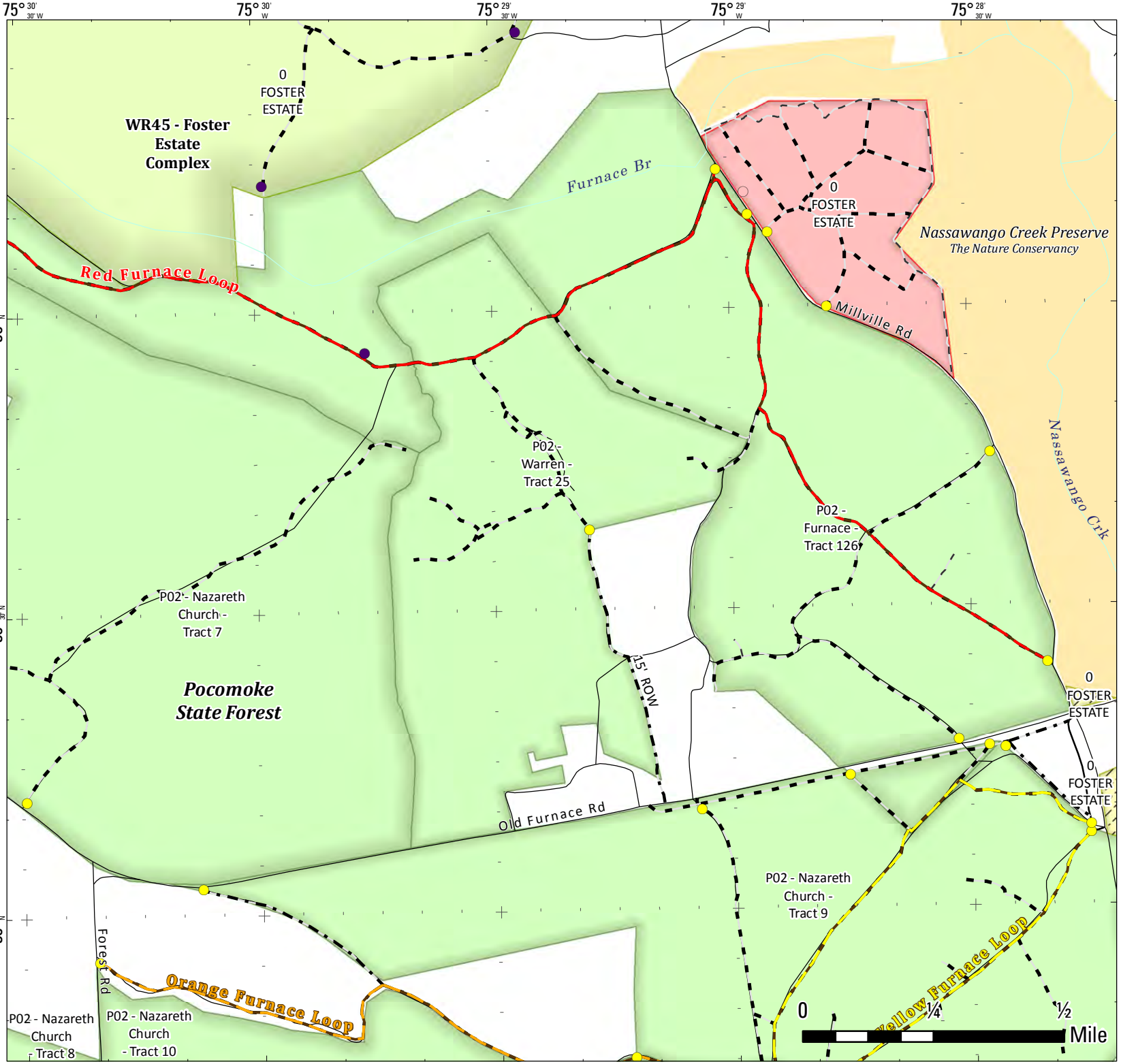

Legend

- Pocomoke SF Tracts
- Leased Hunting
- No Hunting
- Public Hunting

Roads

- Major
- Right-of-Way
- Forest Road
- Forest Trail

N

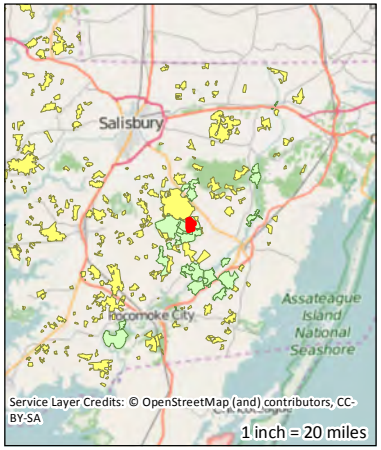

ASC-DNR Forest Service
03/2016 v4.1

P02

Ginn

Tract 27

40.1 Acres

Public Hunting

1.2 mi boundary lines painted 2013 from survey

1 inch = 1,320 feet

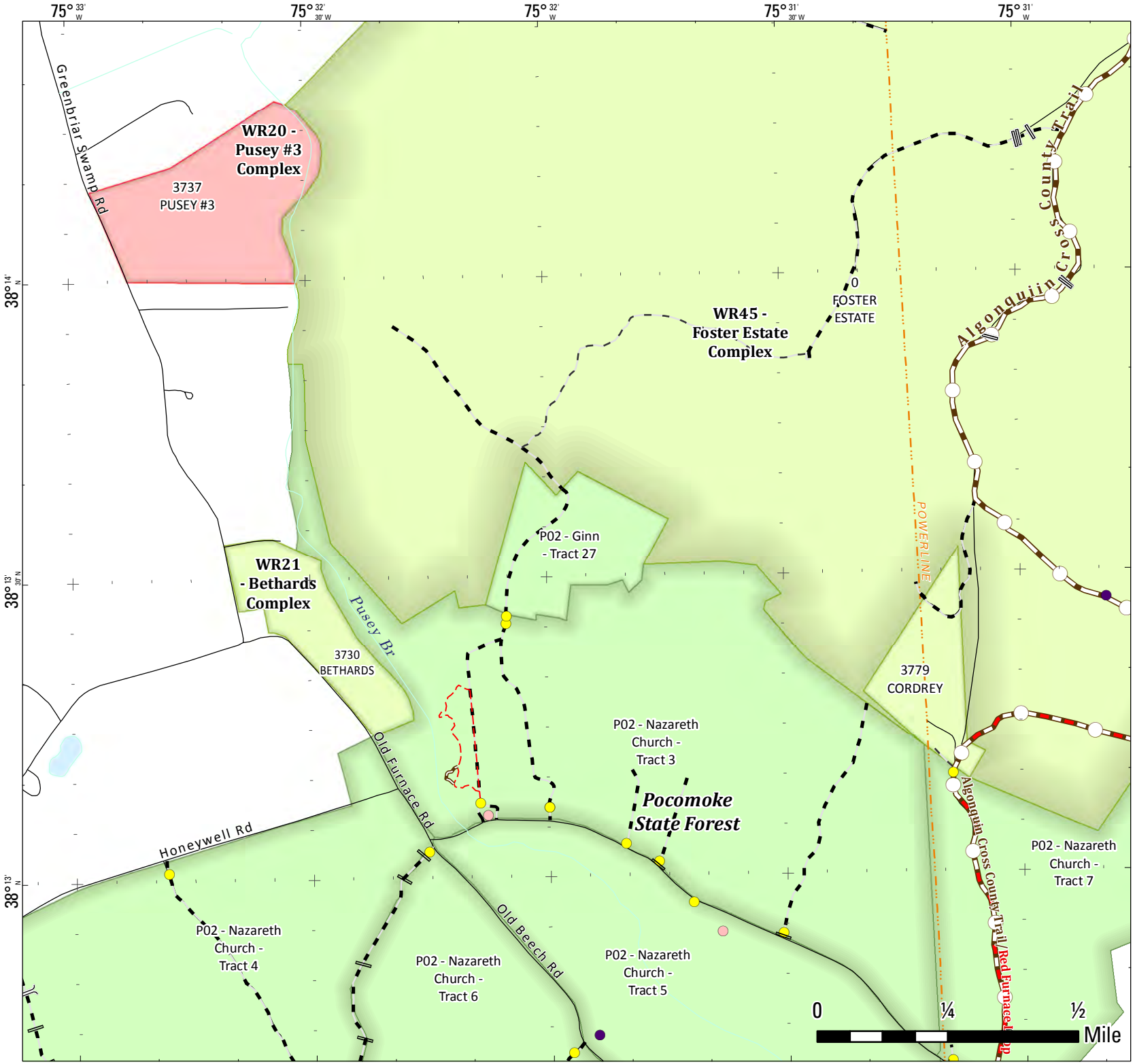

Legend

- Pocomoke SF Tracts
- Leased Hunting
- No Hunting
- Public Hunting

Roads

- Major
- Right-of-Way
- Forest Road
- Forest Trail

N

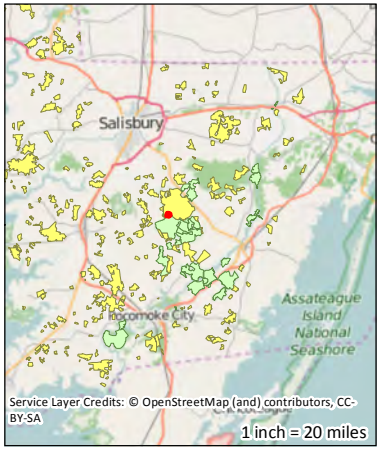

ASC-DNR Forest Service
03/2016 v4.1

P02

Furnace

Tract 126

593.7 Acres

Public Hunting

7.8 mi boundary lines painted 2013 from survey

1 inch = 2,640 feet

Legend

- Pocomoke SF Tracts
- Leased Hunting
- No Hunting
- Public Hunting
- Waterfowl Hunting Area

Roads

- Major
- Right-of-Way
- Forest Road
- Forest Trail

N

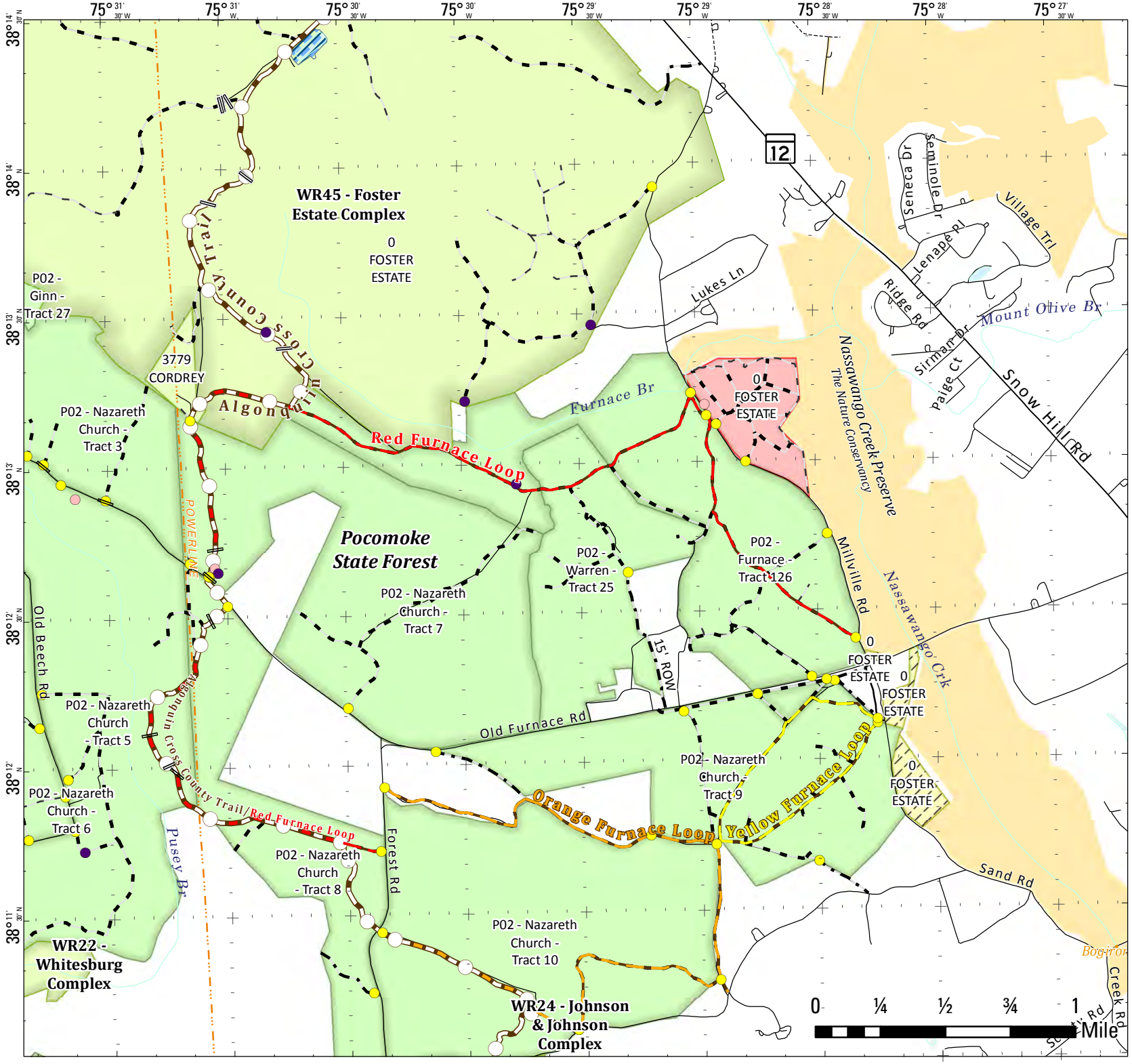

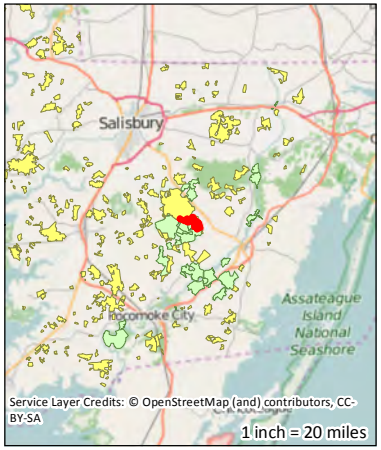

ASC-DNR Forest Service
03/2016 v4.1

P03

Blake

Tract 11

23.8 Acres

Public Hunting

0.9 mi boundary lines painted 2002 from UNK

1 inch = 1,320 feet

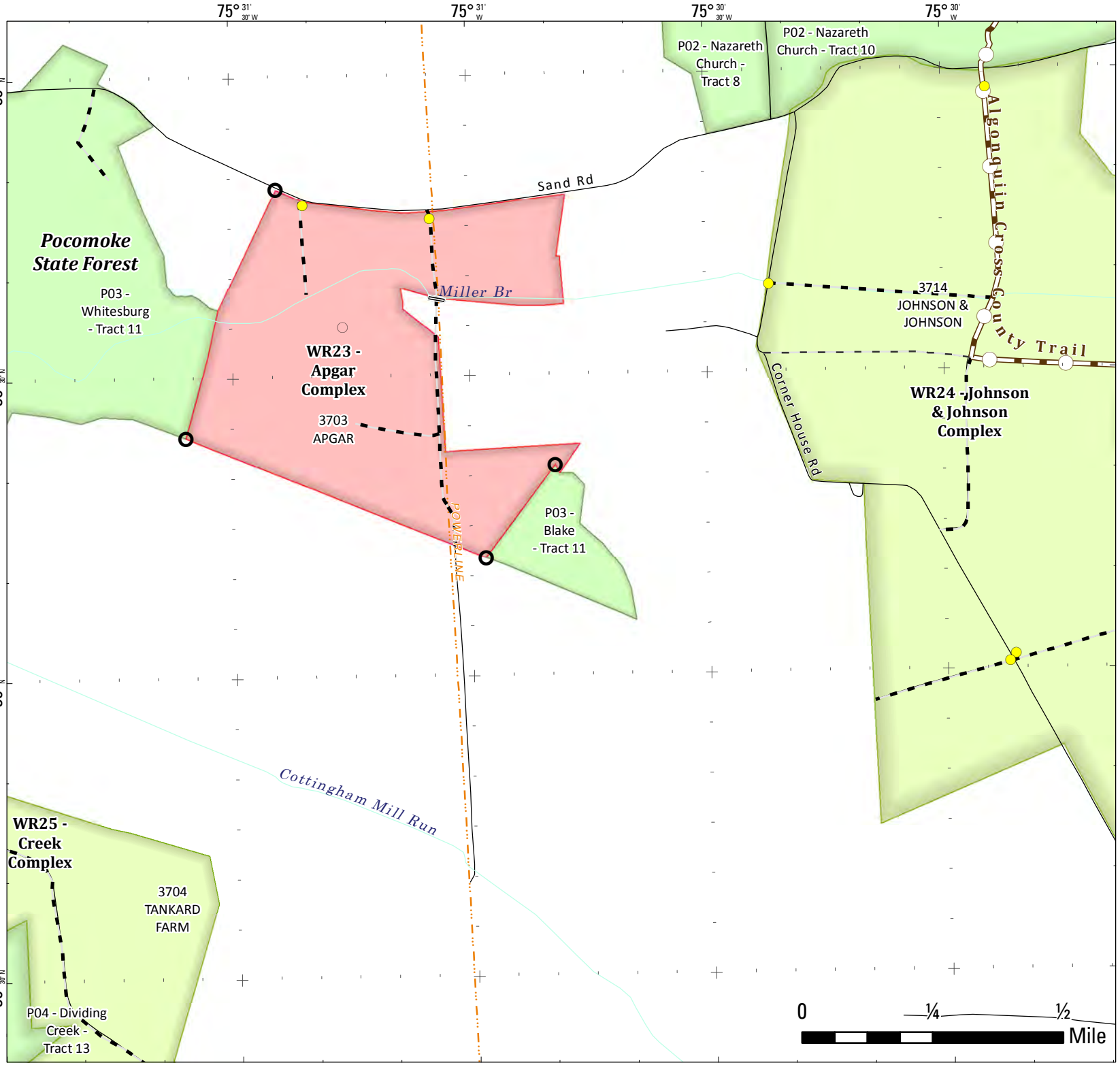

Legend

- Pocomoke SF Tracts
- Leased Hunting
- No Hunting
- Public Hunting

Roads

- Major
- Right-of-Way
- Forest Road
- Forest Trail

N

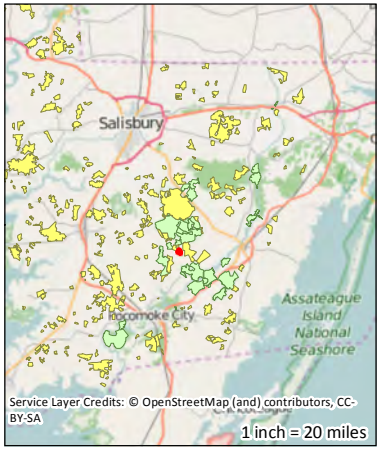

ASC-DNR Forest Service
03/2016 v4.1

P03

Whitesburg

Tract 11

194.0 Acres

Public Hunting

2.6 mi boundary lines
painted 2000
from UNK

1 inch = 1,320 feet

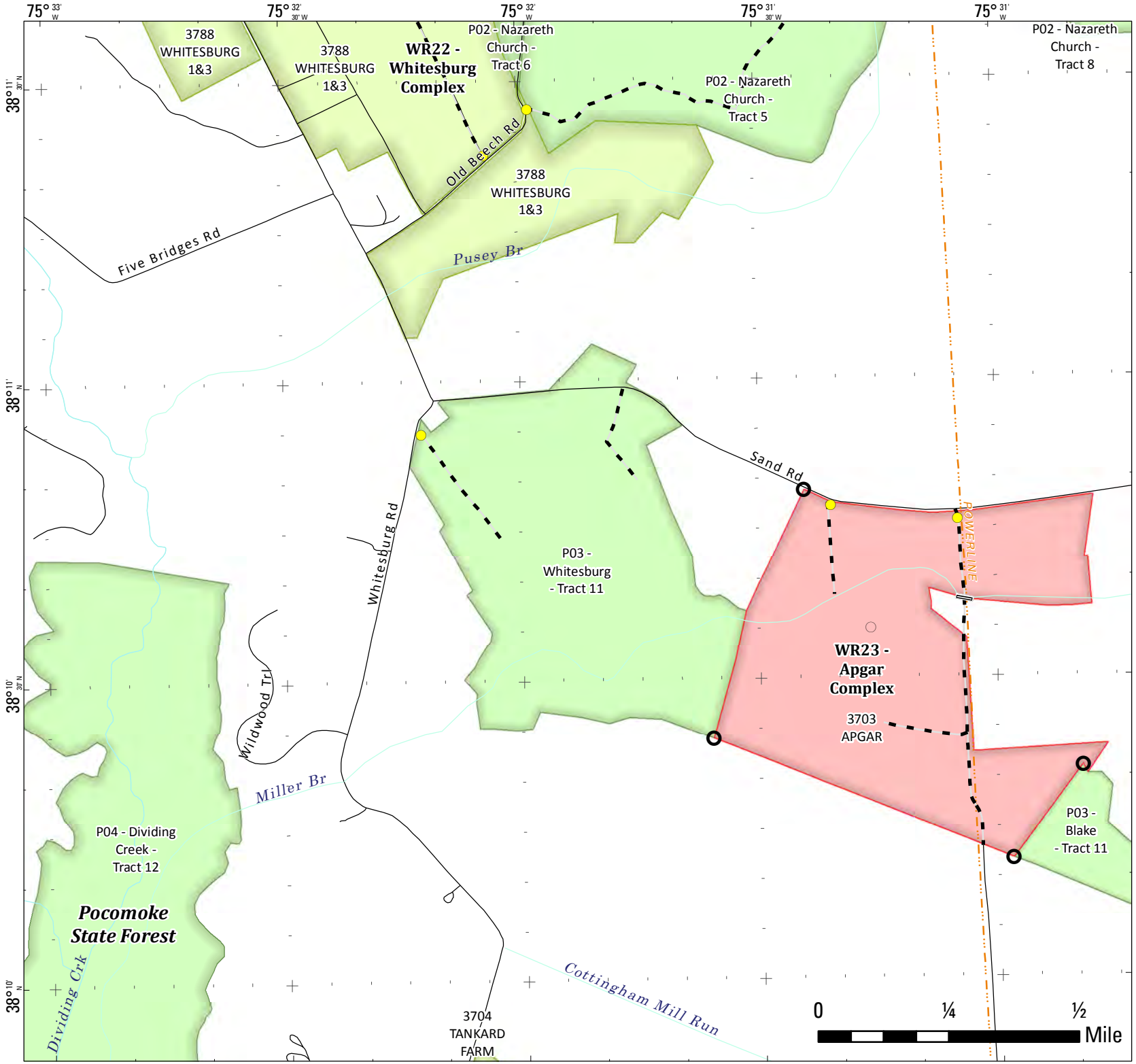

Legend

- Pocomoke SF Tracts
- Leased Hunting
- No Hunting
- Public Hunting

Roads

- Major
- Right-of-Way
- Forest Road
- Forest Trail

N

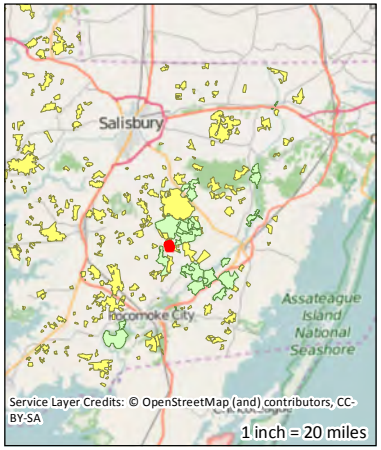

ASC-DNR Forest Service
03/2016 v4.1

P04

Dividing Creek

Tract 12

355.2 Acres

Public Hunting

5.1 mi boundary lines
painted 2008
from UNK

1 inch = 1,320 feet

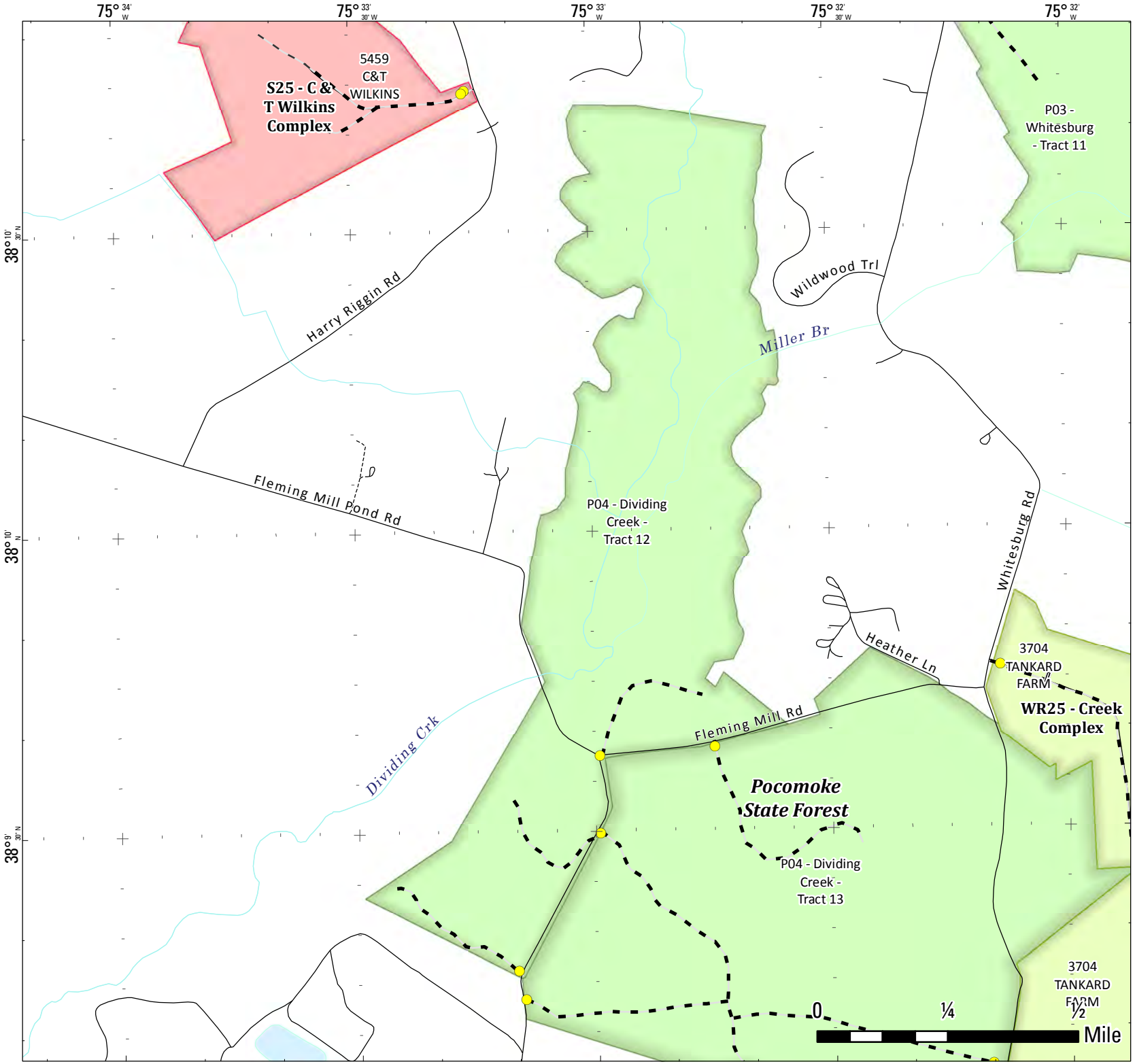

Legend

- Pocomoke SF Tracts
- Leased Hunting
- No Hunting
- Public Hunting

Roads

- Major
- Right-of-Way
- Forest Road
- Forest Trail

N

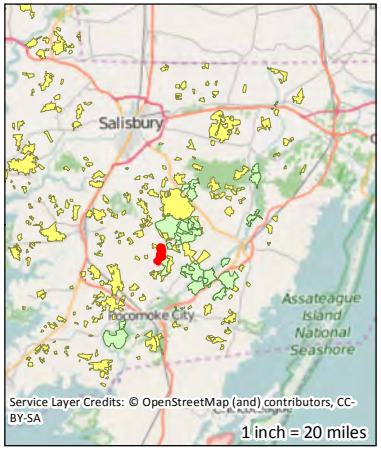

ASC-DNR Forest Service
03/2016 v4.1

P04

Dividing Creek

Tract 13

506.1 Acres

Public Hunting

4.6 mi boundary lines
painted 2008
from UNK

1 inch = 1,320 feet

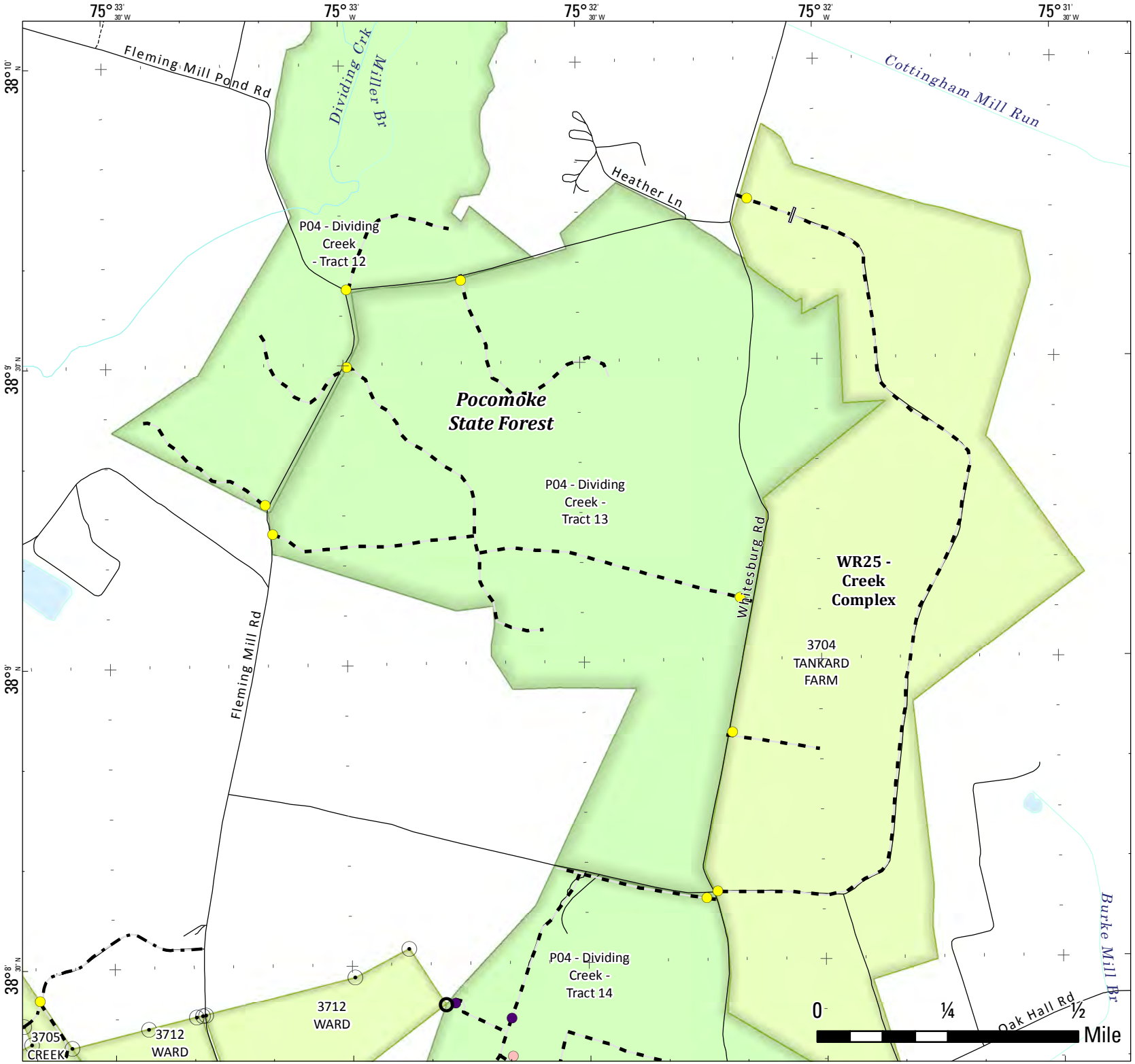

Legend

- Pocomoke SF Tracts
- Leased Hunting
- No Hunting
- Public Hunting

Roads

- Major
- Right-of-Way
- Forest Road
- Forest Trail

N

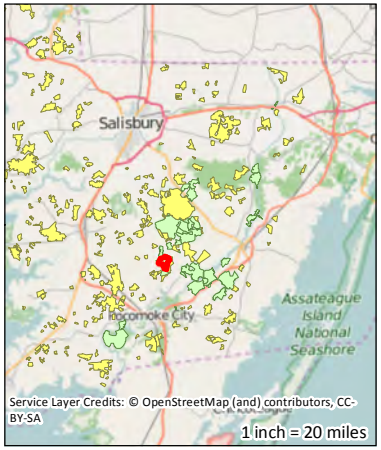

ASC-DNR Forest Service
03/2016 v4.1

P04

Dividing Creek

Tract 14

256.5 Acres

Public Hunting

2.8 mi boundary lines
painted 2008
from UNK

1 inch = 1,320 feet

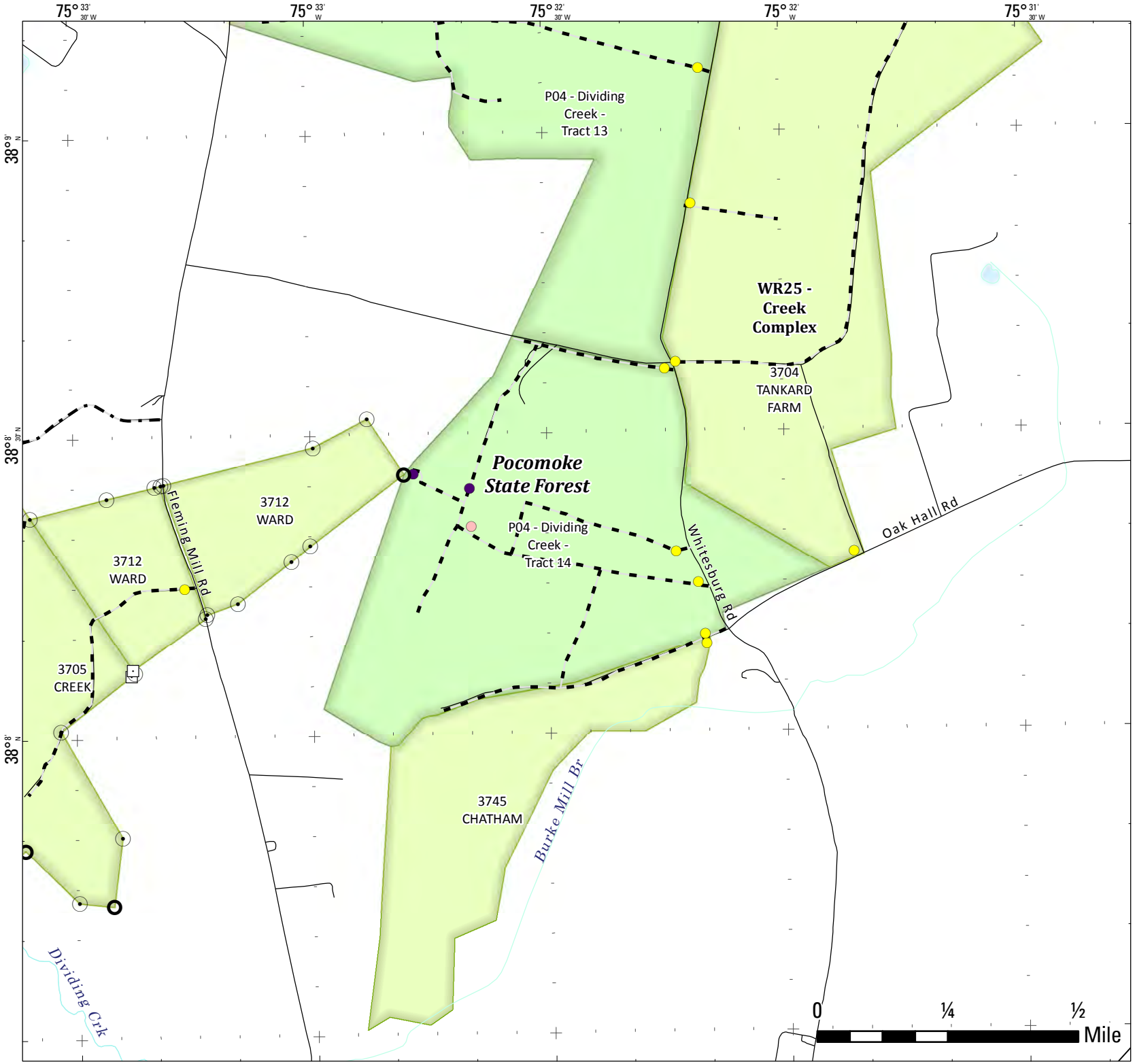

Legend

- Pocomoke SF Tracts
- Leased Hunting
- No Hunting
- Public Hunting

Roads

- Major
- Right-of-Way
- Forest Road
- Forest Trail

N

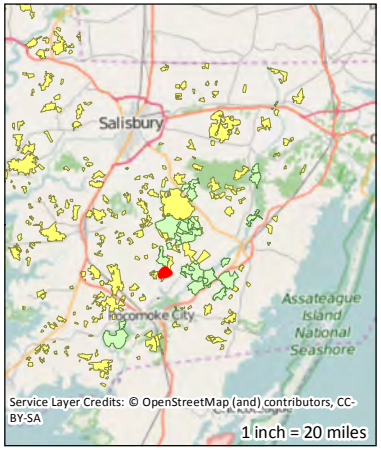

ASC-DNR Forest Service
03/2016 v4.1

P05

Milburn Landing

Tract 15

270.2 Acres

Public Hunting

3.7 mi boundary lines
painted 2008
from UNK

1 inch = 1,320 feet

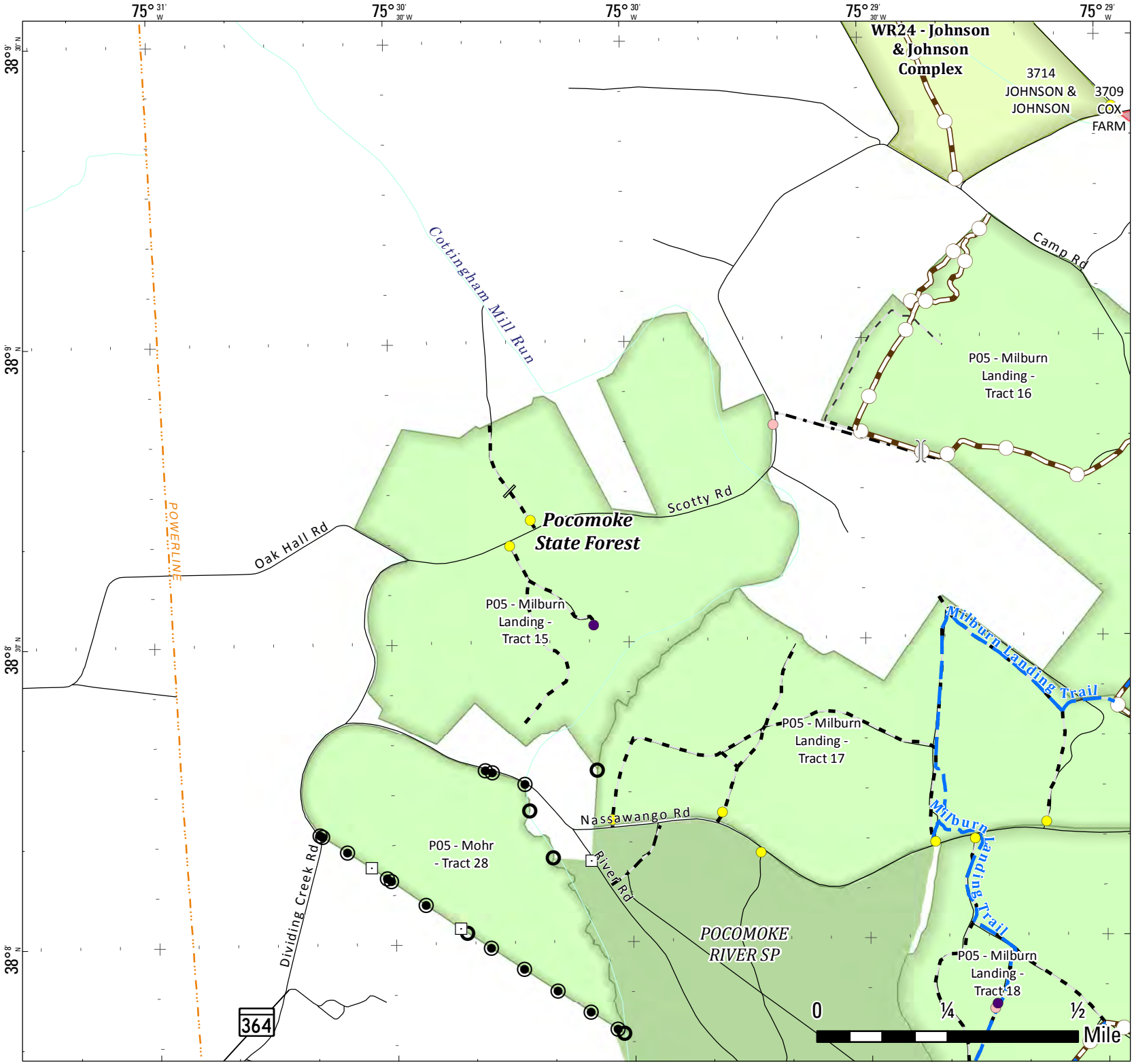

Legend

- MD DNR Lands
- Pocomoke SF Tracts
- Leased Hunting
- No Hunting
- Public Hunting

Roads

- Major
- Right-of-Way
- Forest Road
- Forest Trail

N

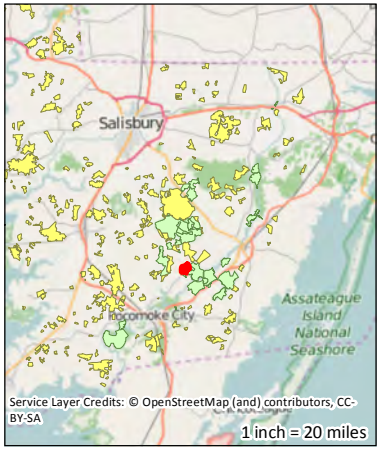

ASC-DNR Forest Service
03/2016 v4.1

P05

Milburn Landing

Tract 16

392.9 Acres

Public Hunting

3.9 mi boundary lines
painted 2008
from UNK

1 inch = 1,320 feet

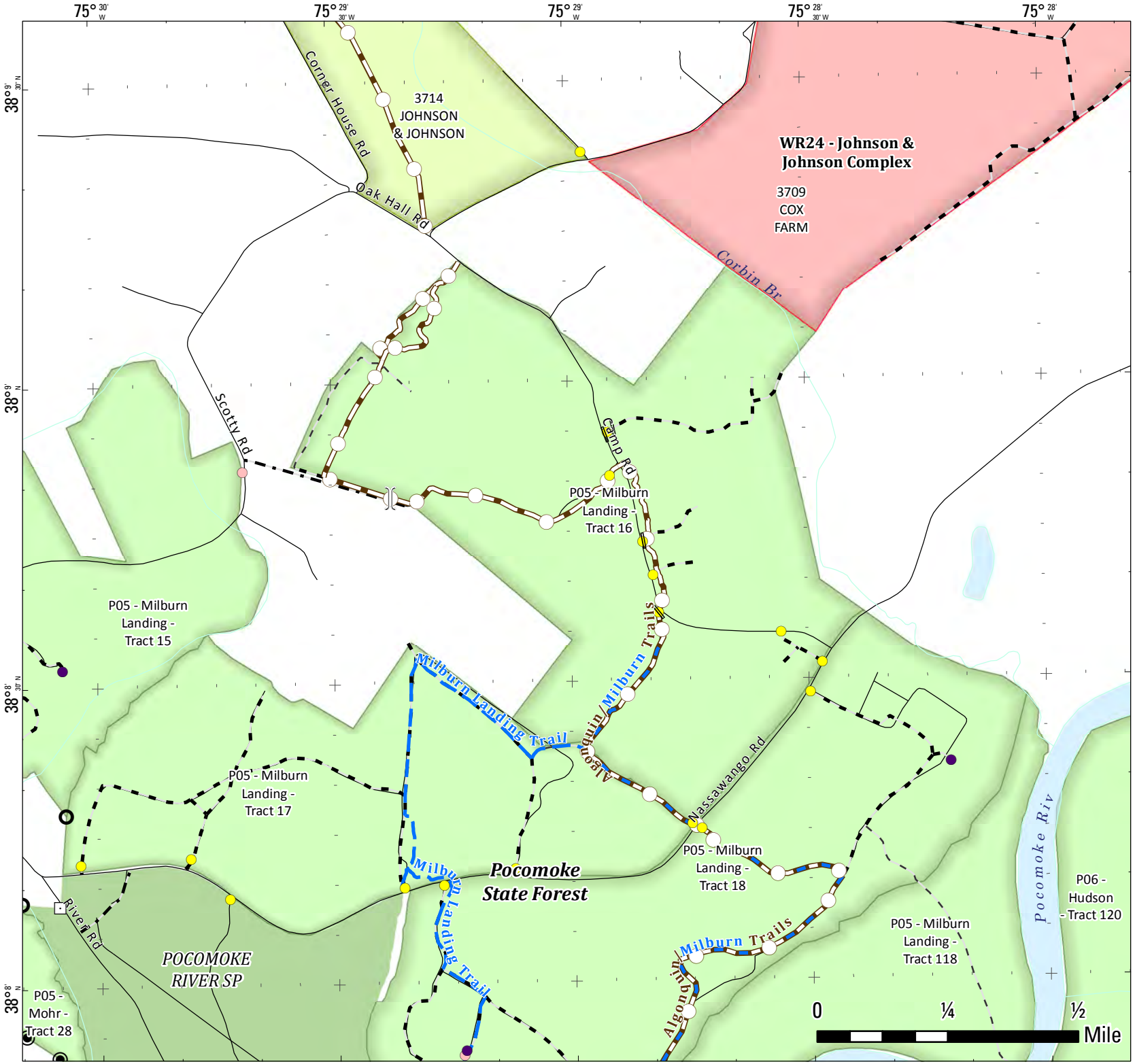

Legend

- MD DNR Lands
- Pocomoke SF Tracts
- Leased Hunting
- No Hunting
- Public Hunting

Roads

- Major
- Right-of-Way
- Forest Road
- Forest Trail

N

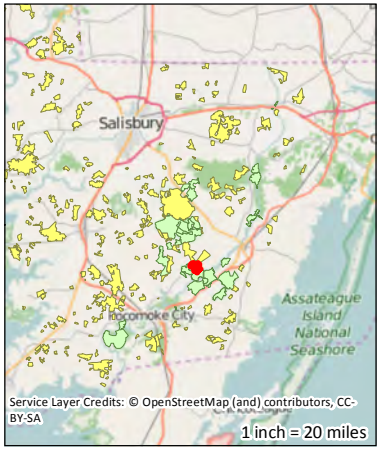

ASC-DNR Forest Service
03/2016 v4.1

P05

Milburn Landing

Tract 17

251.9 Acres

Public Hunting

3.1 mi boundary lines
painted 2008
from UNK

1 inch = 1,320 feet

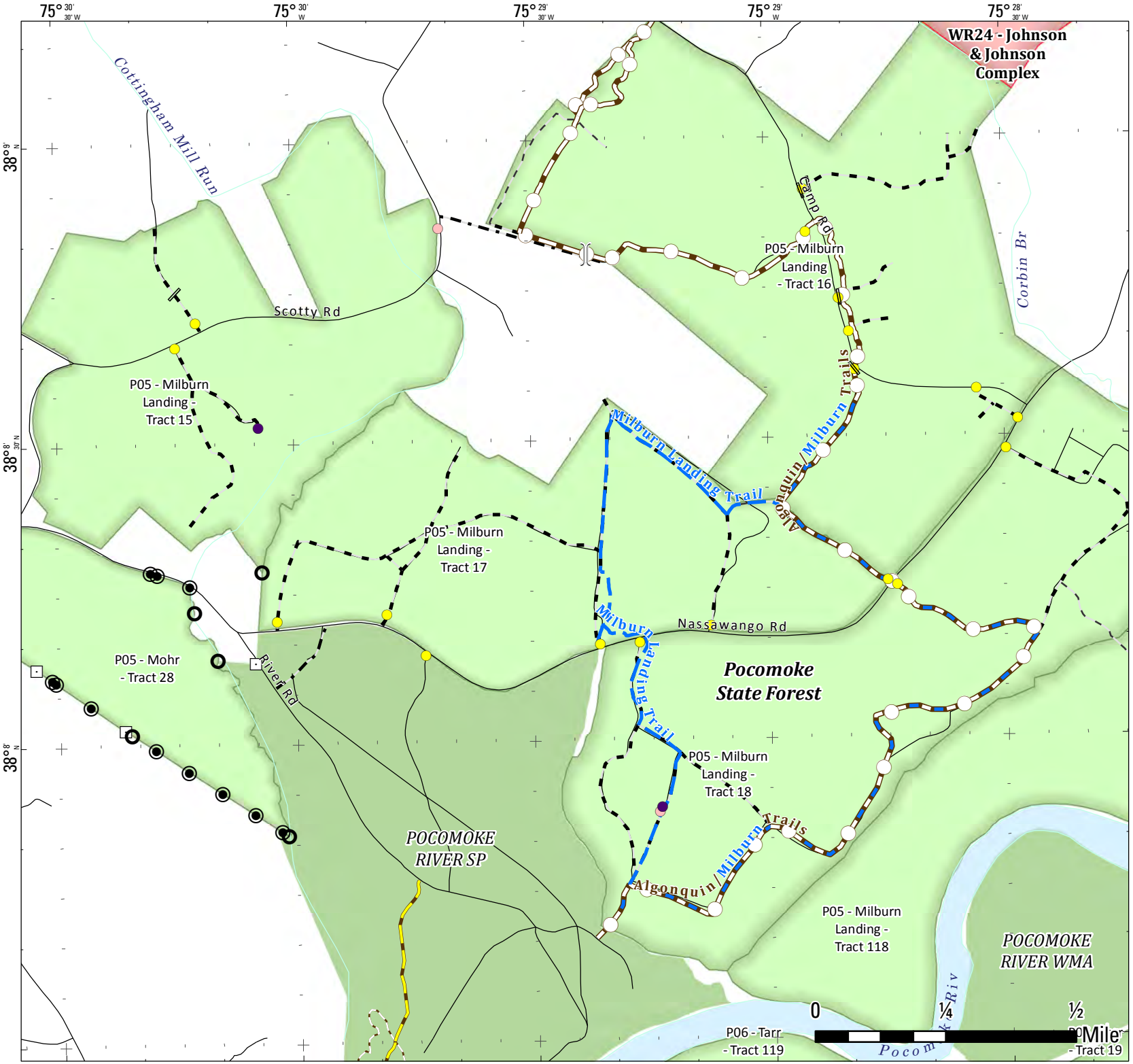

Legend

- MD DNR Lands
- Pocomoke SF Tracts
- Leased Hunting
- No Hunting
- Public Hunting

Roads

- Major
- Right-of-Way
- Forest Road
- Forest Trail

N

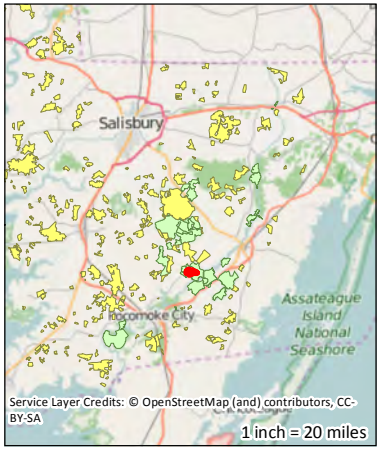

P05

Milburn Landing

Tract 18

372.7 Acres

Public Hunting

3.8 mi boundary lines
painted 2008
from UNK

1 inch = 1,320 feet

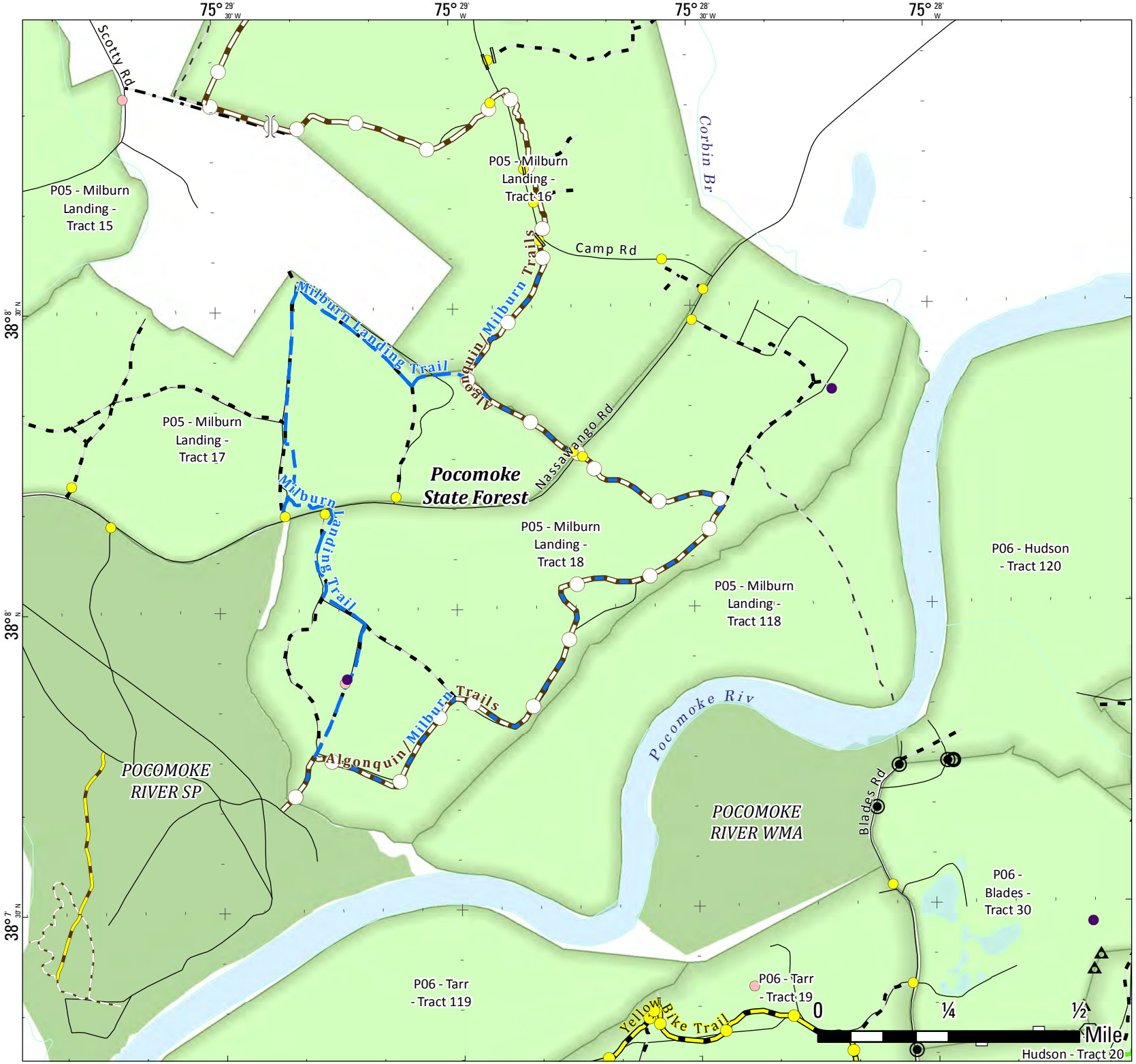

Legend

- MD DNR Lands
- Pocomoke SF Tracts
- Leased Hunting
- No Hunting
- Public Hunting

Roads

- Major
- Right-of-Way
- Forest Road
- Forest Trail

N

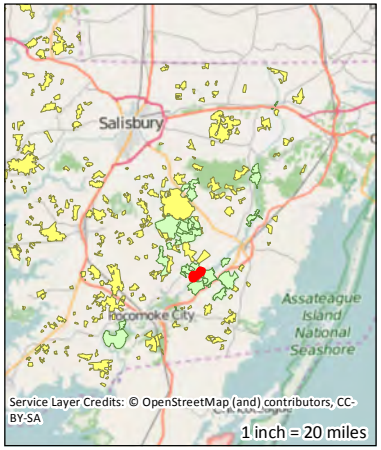

ASC-DNR Forest Service
03/2016 v4.1

P05

Mohr

Tract 28

100.1 Acres

Public Hunting

1.9 mi boundary lines
painted 2013
from survey

1 inch = 1,320 feet

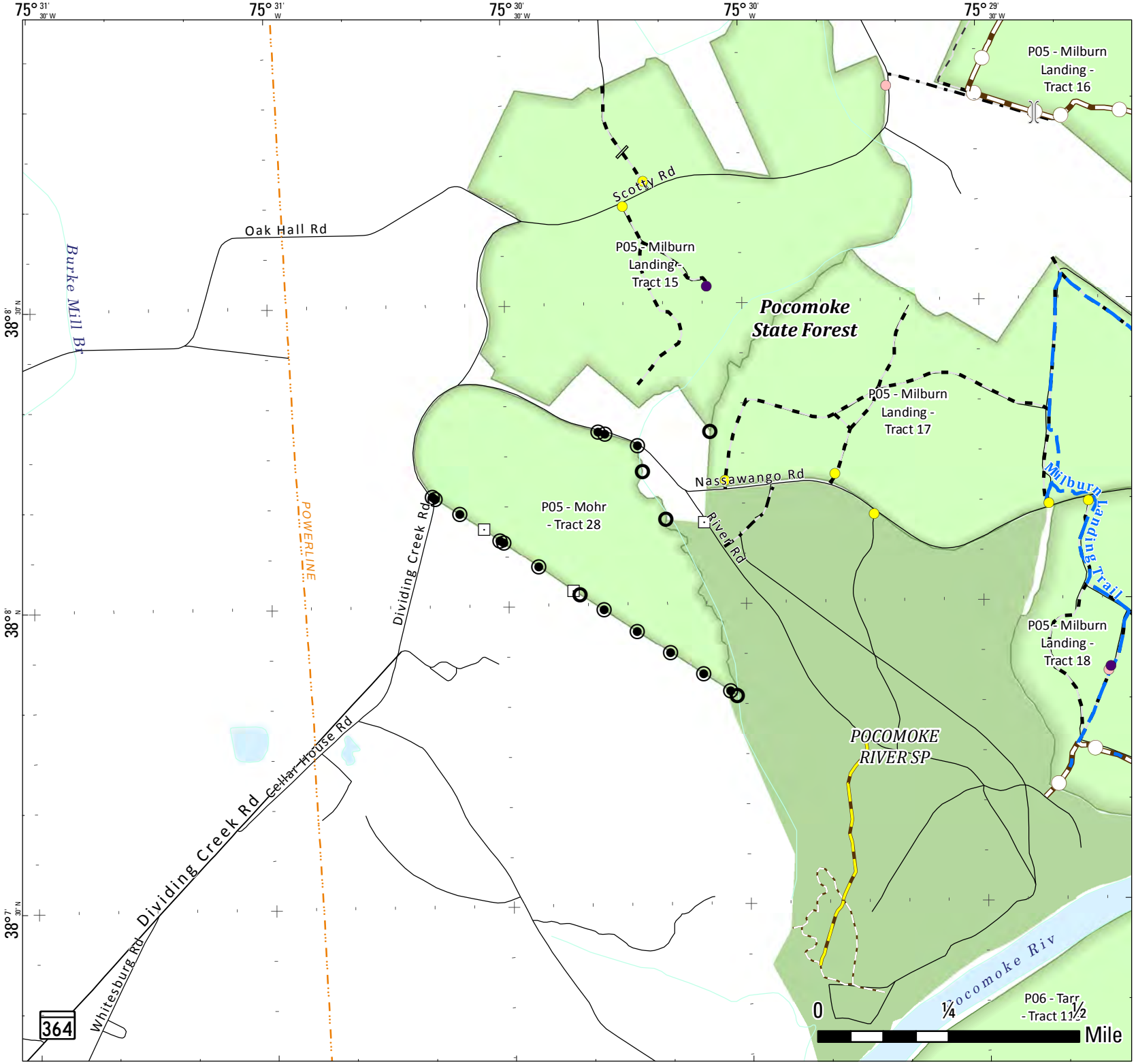

Legend

- MD DNR Lands
- Pocomoke SF Tracts
- Leased Hunting
- No Hunting
- Public Hunting

Roads

- Major
- Right-of-Way
- Forest Road
- Forest Trail

N

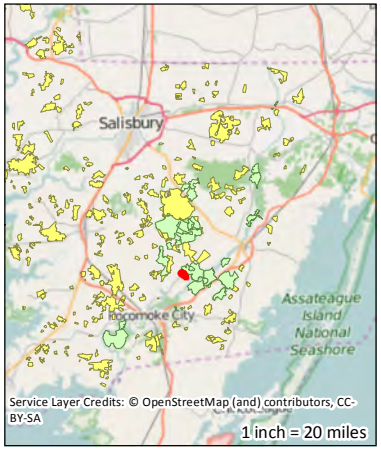

ASC-DNR Forest Service
03/2016 v4.1

P05

Milburn Landing

Tract 118

199.4 Acres

Public Hunting

3.5 mi boundary lines
painted 2008
from UNK

1 inch = 1,320 feet

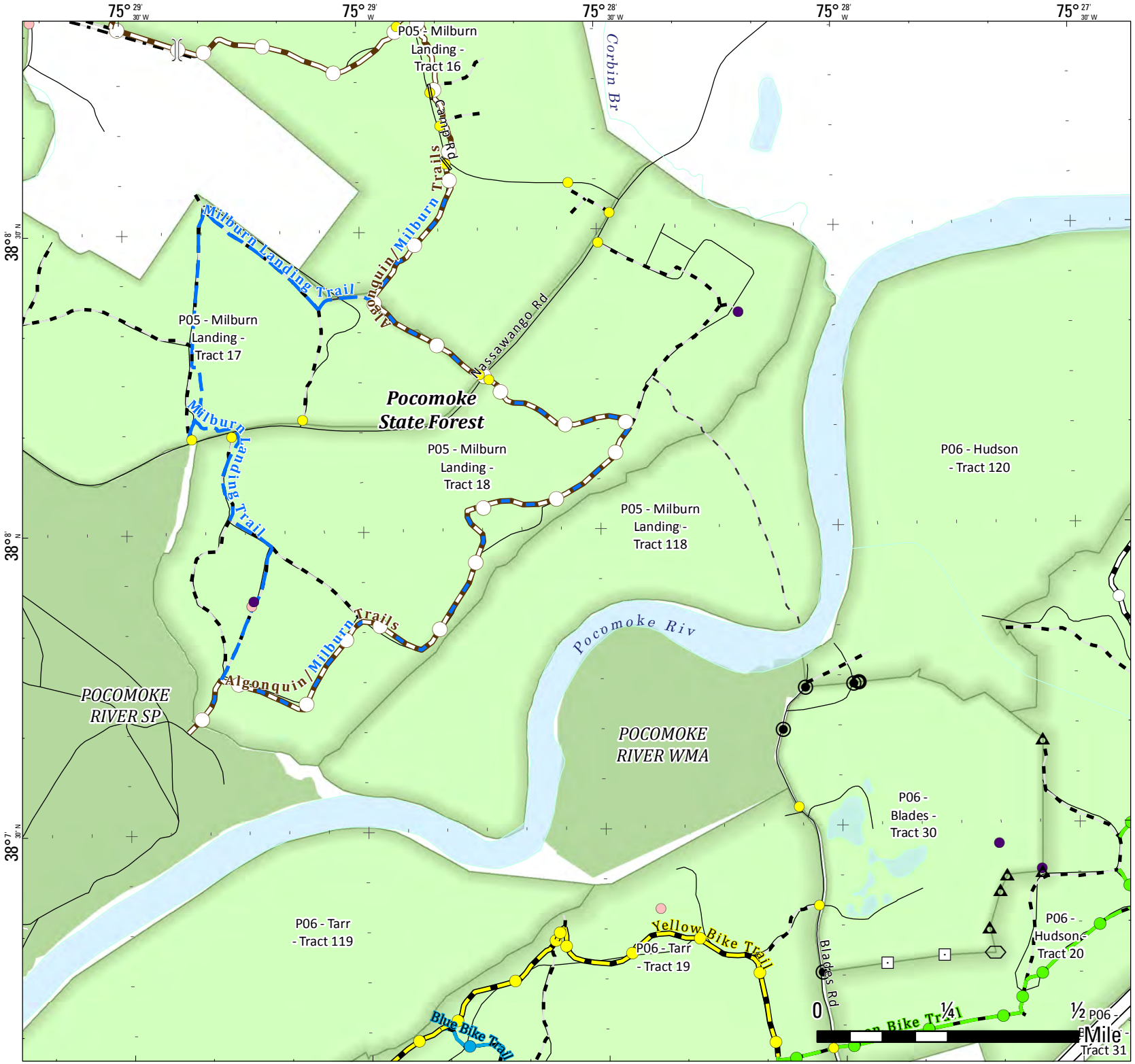

Legend

- MD DNR Lands
- Pocomoke SF Tracts
- Leased Hunting
- No Hunting
- Public Hunting

Roads

- Major
- Right-of-Way
- Forest Road
- Forest Trail

N

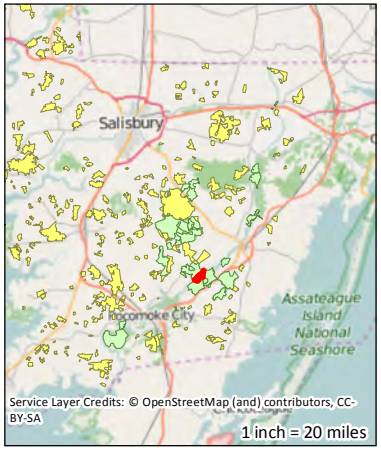

ASC-DNR Forest Service
03/2016 v4.1

P06

Tarr

Tract 19

707.2 Acres

Public Hunting

5.1 mi boundary lines
painted 2004
from UNK

1 inch = 1,320 feet

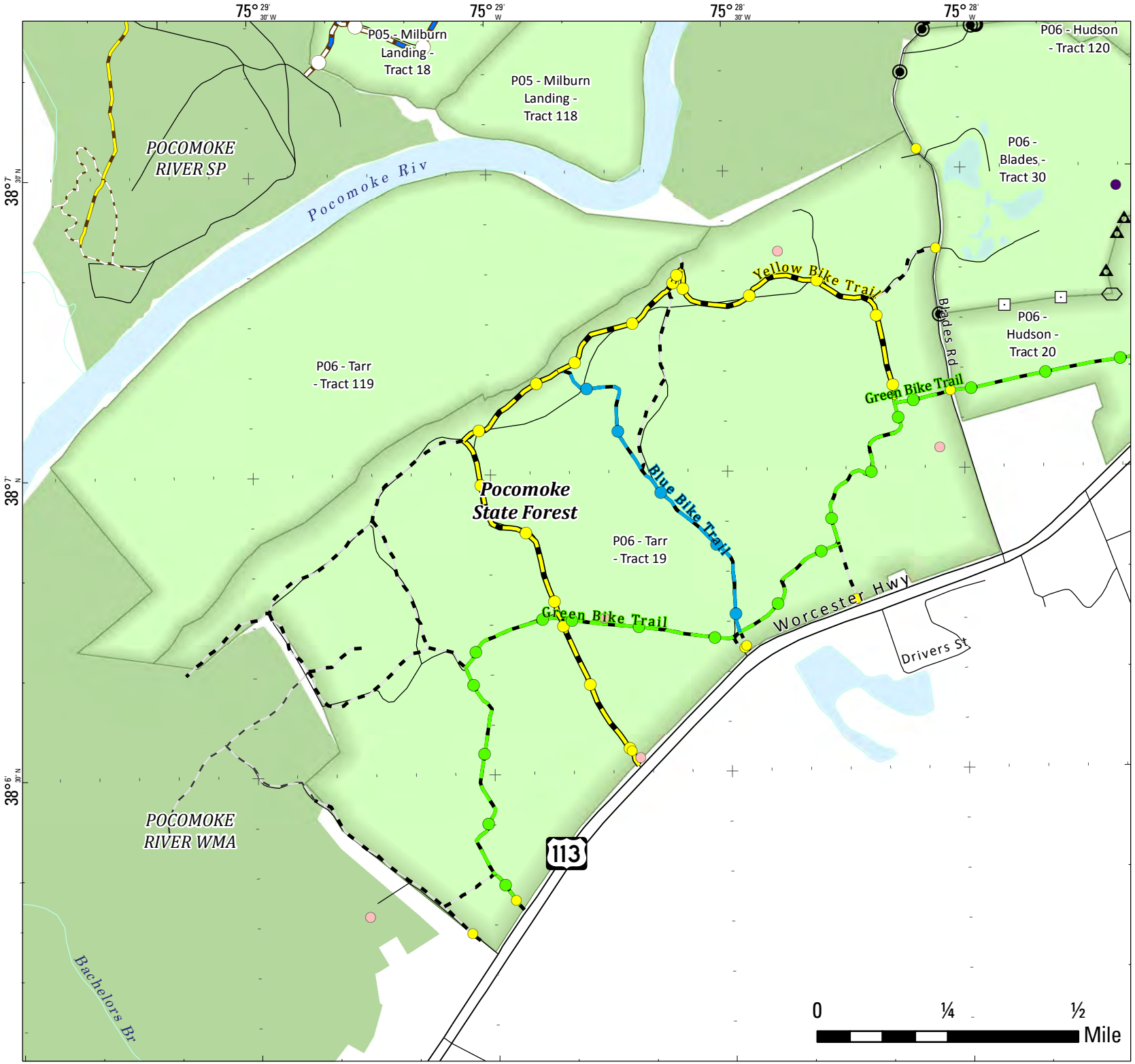

Legend

- MD DNR Lands
- Pocomoke SF Tracts
- Leased Hunting
- No Hunting
- Public Hunting

Roads

- Major
- Right-of-Way
- Forest Road
- Forest Trail

N

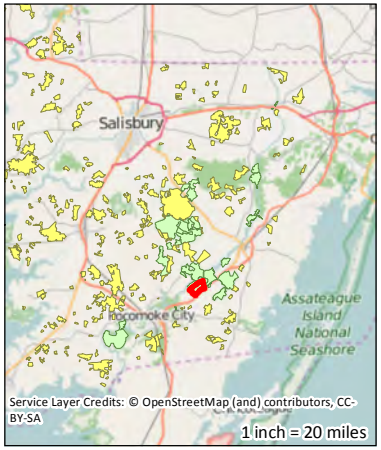

ASC-DNR Forest Service
03/2016 v4.1

P06

Hudson

Tract 20

495.7 Acres

Public Hunting

4.8 mi boundary lines
painted 2004
from UNK

1 inch = 1,320 feet

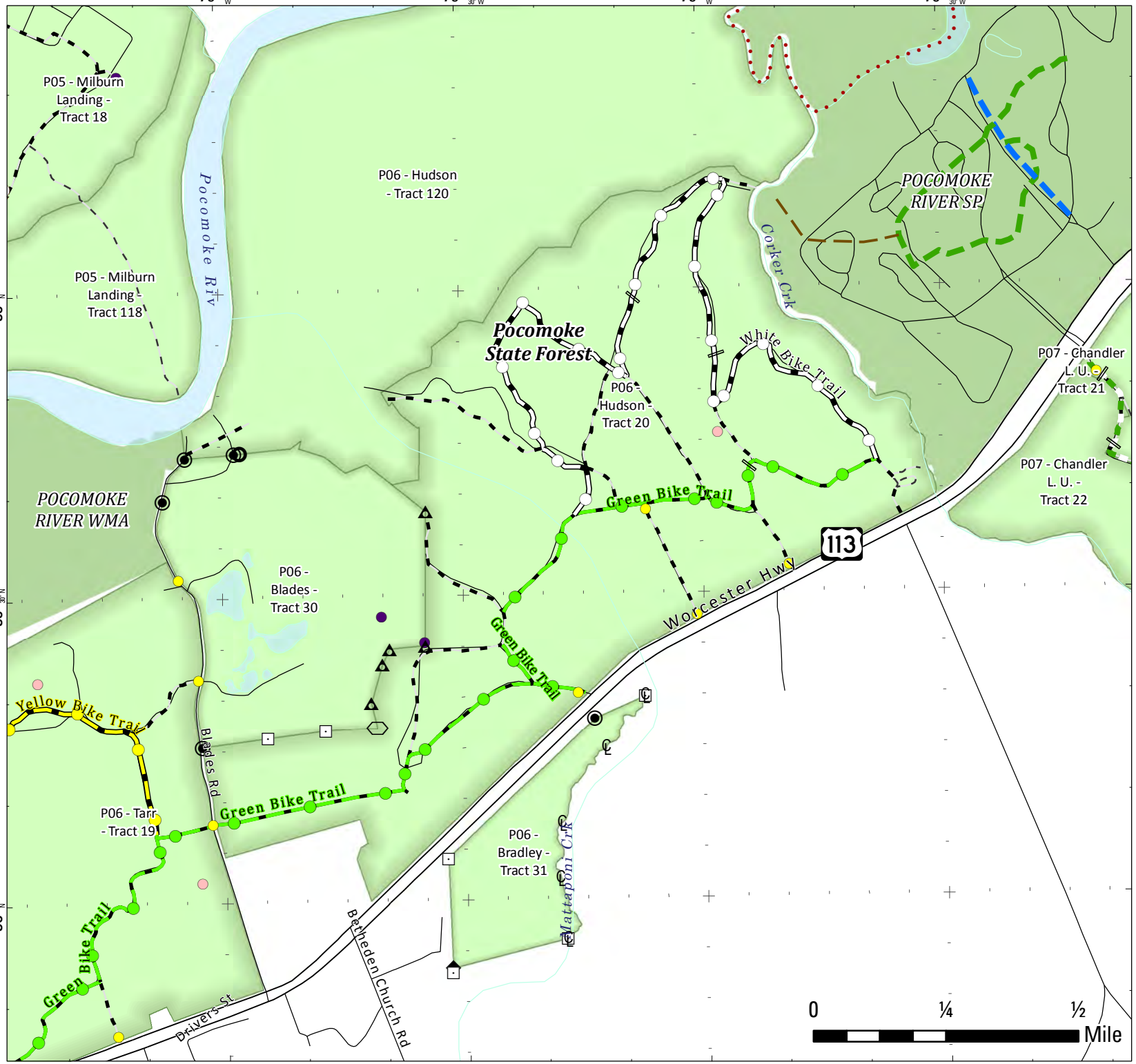

Legend

- MD DNR Lands
- Pocomoke SF Tracts
- Leased Hunting
- No Hunting
- Public Hunting

Roads

- Major
- Right-of-Way
- Forest Road
- Forest Trail

N

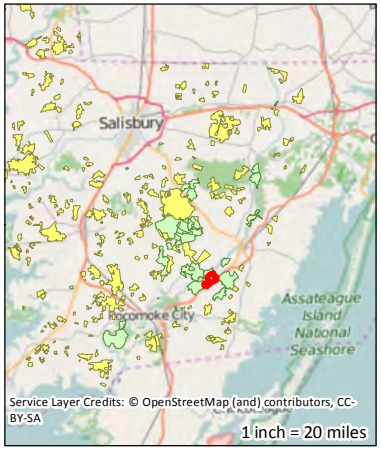

ASC-DNR Forest Service
03/2016 v4.1

P06

Blades

Tract 30

139.5 Acres

Public Hunting

1.9 mi boundary lines
painted 2015
from survey

1 inch = 1,320 feet

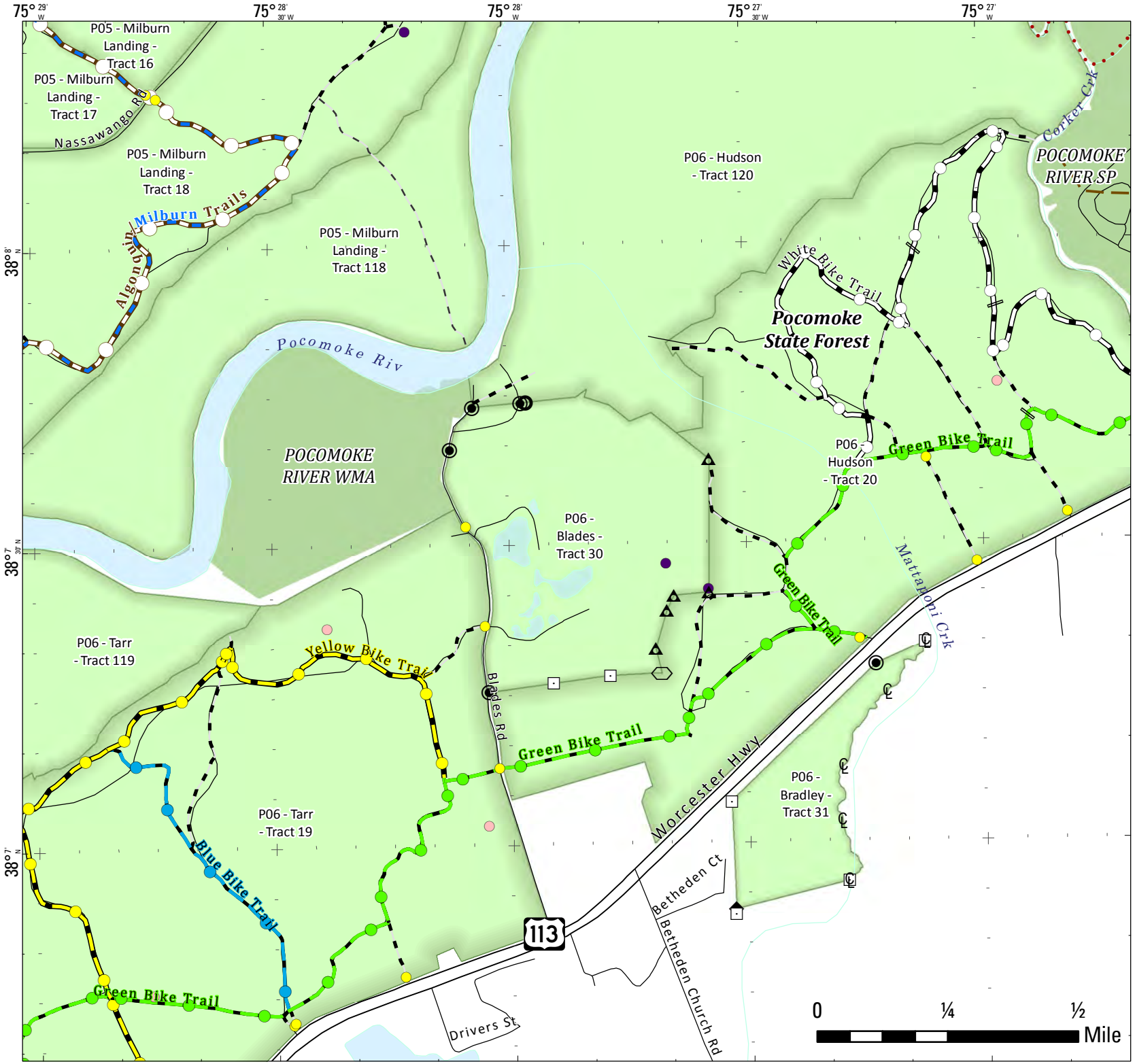

Legend

- MD DNR Lands
- Pocomoke SF Tracts
- Leased Hunting
- No Hunting
- Public Hunting

Roads

- Major
- Right-of-Way
- Forest Road
- Forest Trail

N

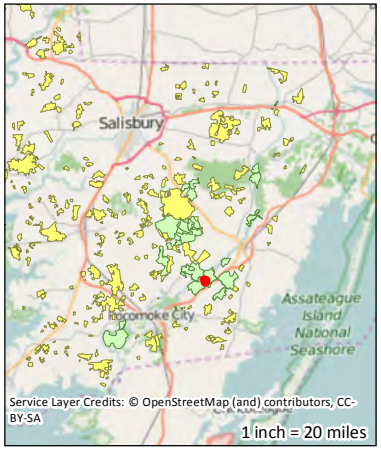

ASC-DNR Forest Service
03/2016 v4.1

P06

Bradley

Tract 31

45.8 Acres

Public Hunting

1.5 mi boundary lines painted 2015 from survey

1 inch = 1,320 feet

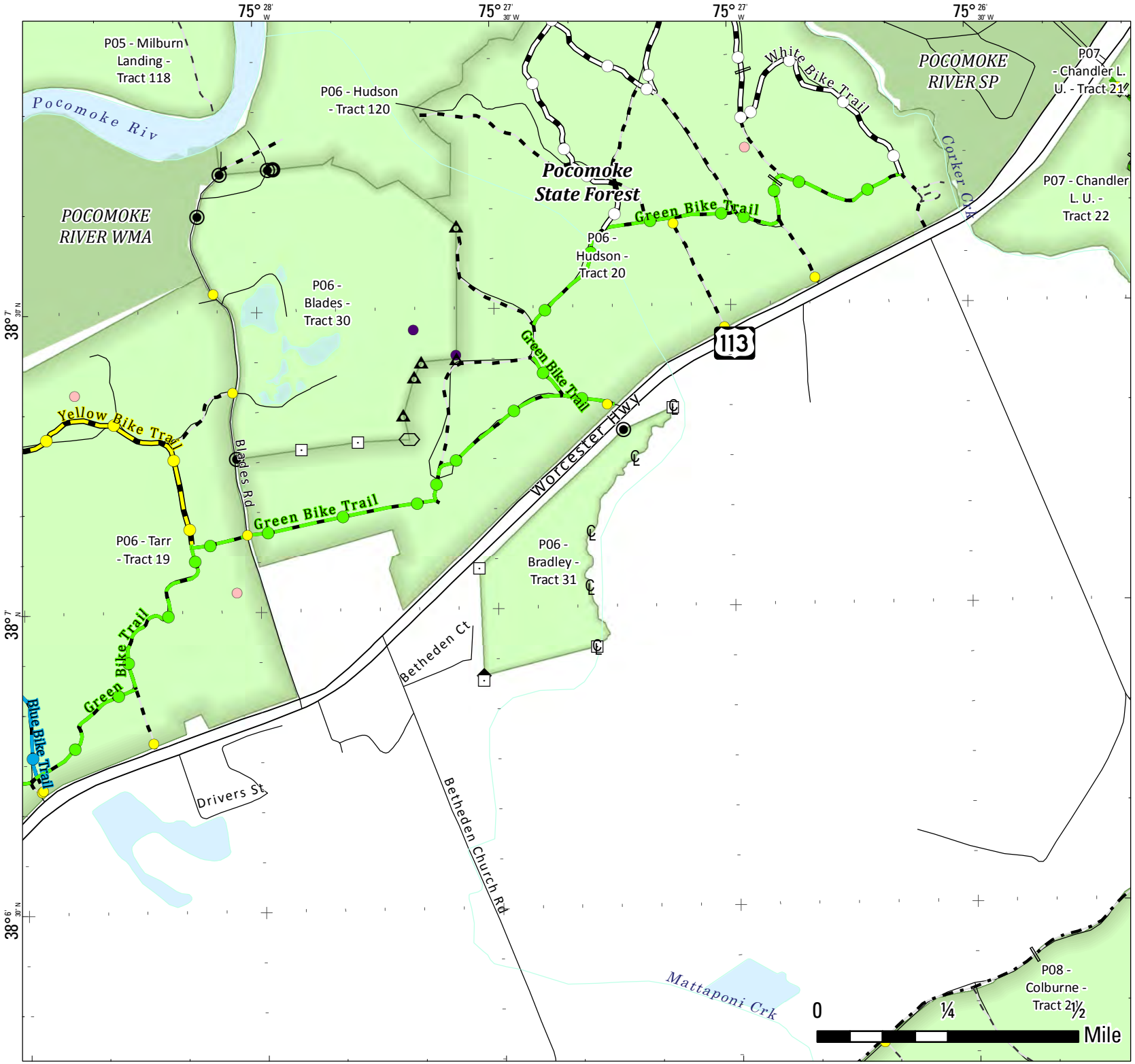

Legend

- MD DNR Lands
- Pocomoke SF Tracts
- Leased Hunting
- No Hunting
- Public Hunting

Roads

- Major
- Right-of-Way
- Forest Road
- Forest Trail

N

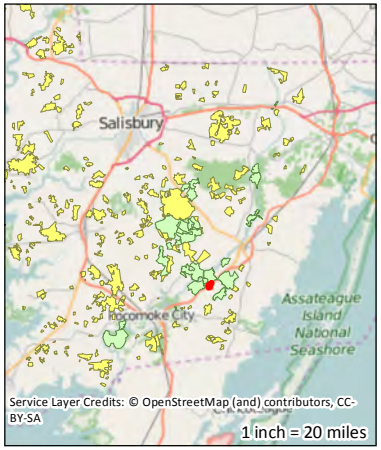

ASC-DNR Forest Service
03/2016 v4.1

P06

Tarr

Tract 119

305.9 Acres

Public Hunting

3.5 mi boundary lines
painted 2004
from UNK

1 inch = 1,320 feet

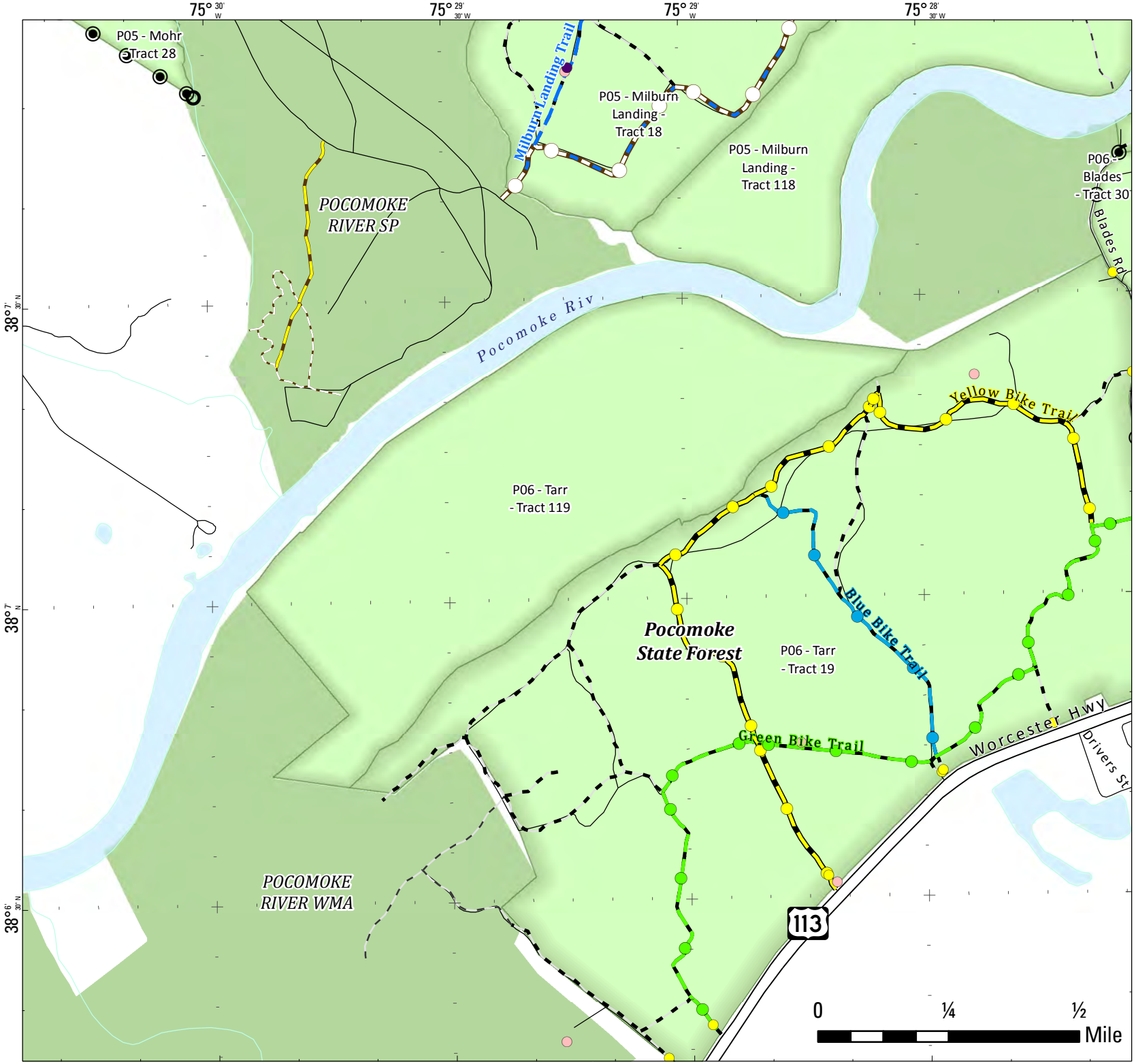

Legend

- MD DNR Lands
- Pocomoke SF Tracts
- Leased Hunting
- No Hunting
- Public Hunting

Roads

- Major
- Right-of-Way
- Forest Road
- Forest Trail

N

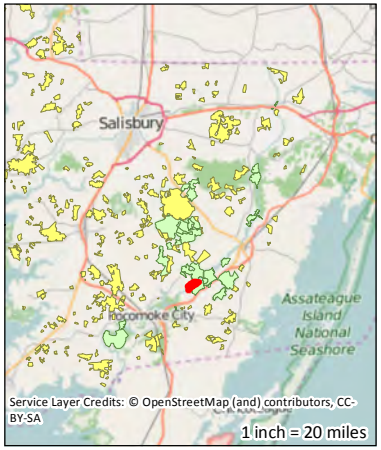

ASC-DNR Forest Service
03/2016 v4.1

P06

Hudson

Tract 120

406.3 Acres

Public Hunting

4.3 mi boundary lines
painted 2004
from UNK

1 inch = 1,320 feet

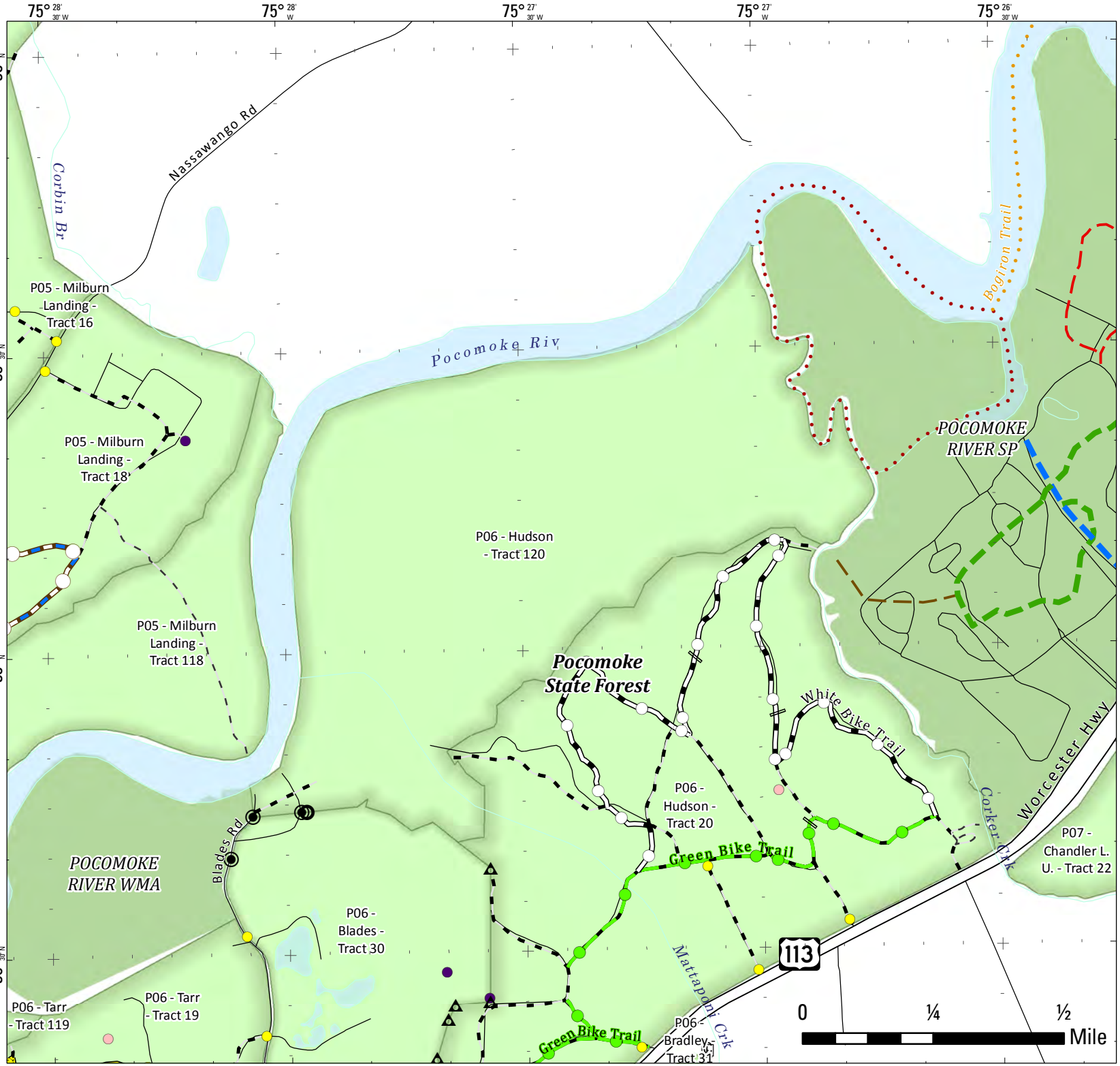

Legend

- MD DNR Lands
- Pocomoke SF Tracts
- Leased Hunting
- No Hunting
- Public Hunting

Roads

- Major
- Right-of-Way
- Forest Road
- Forest Trail

N

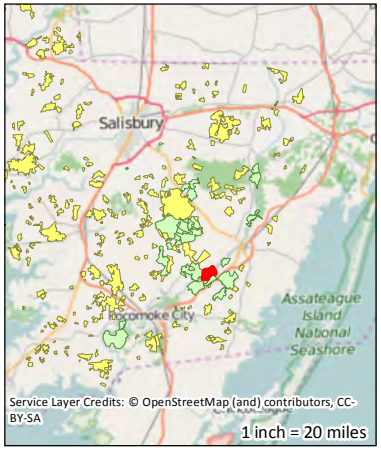

ASC-DNR Forest Service
03/2016 v4.1

P07

Chandler L. U.

Tract 21

279.7 Acres

Public Hunting

4.1 mi boundary lines
painted 2005
from UNK

1 inch = 1,320 feet

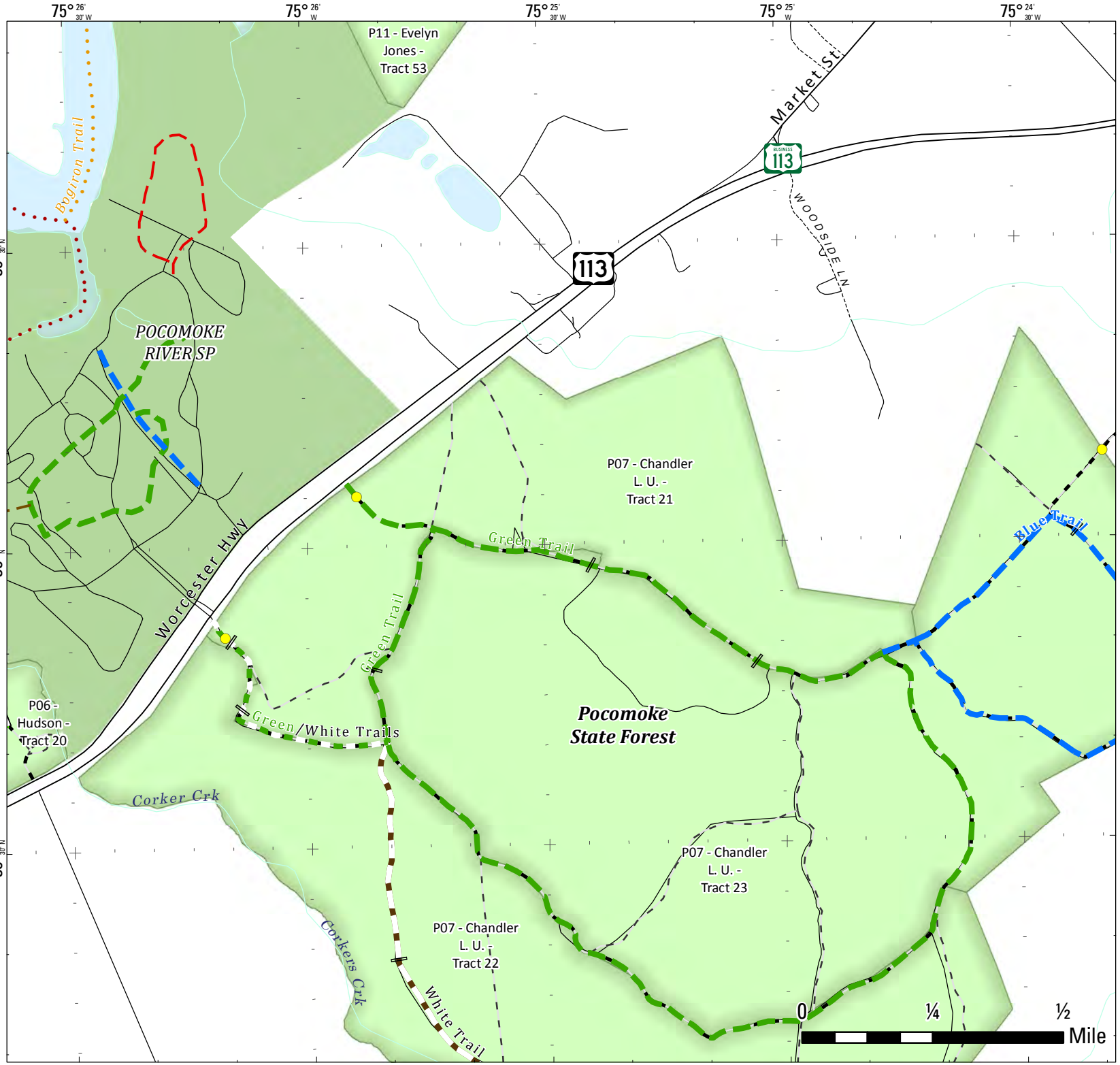

Legend

- MD DNR Lands
- Pocomoke SF Tracts
- Leased Hunting
- No Hunting
- Public Hunting

Roads

- Major
- Right-of-Way
- Forest Road
- Forest Trail

N

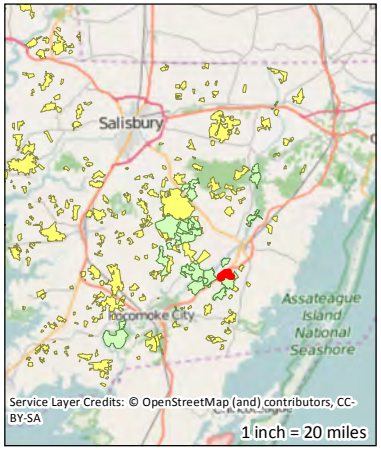

ASC-DNR Forest Service
03/2016 v4.1

P07

Chandler L. U.

Tract 22

512.0 Acres

Public Hunting

5.9 mi boundary lines
painted 2005
from UNK

1 inch = 1,320 feet

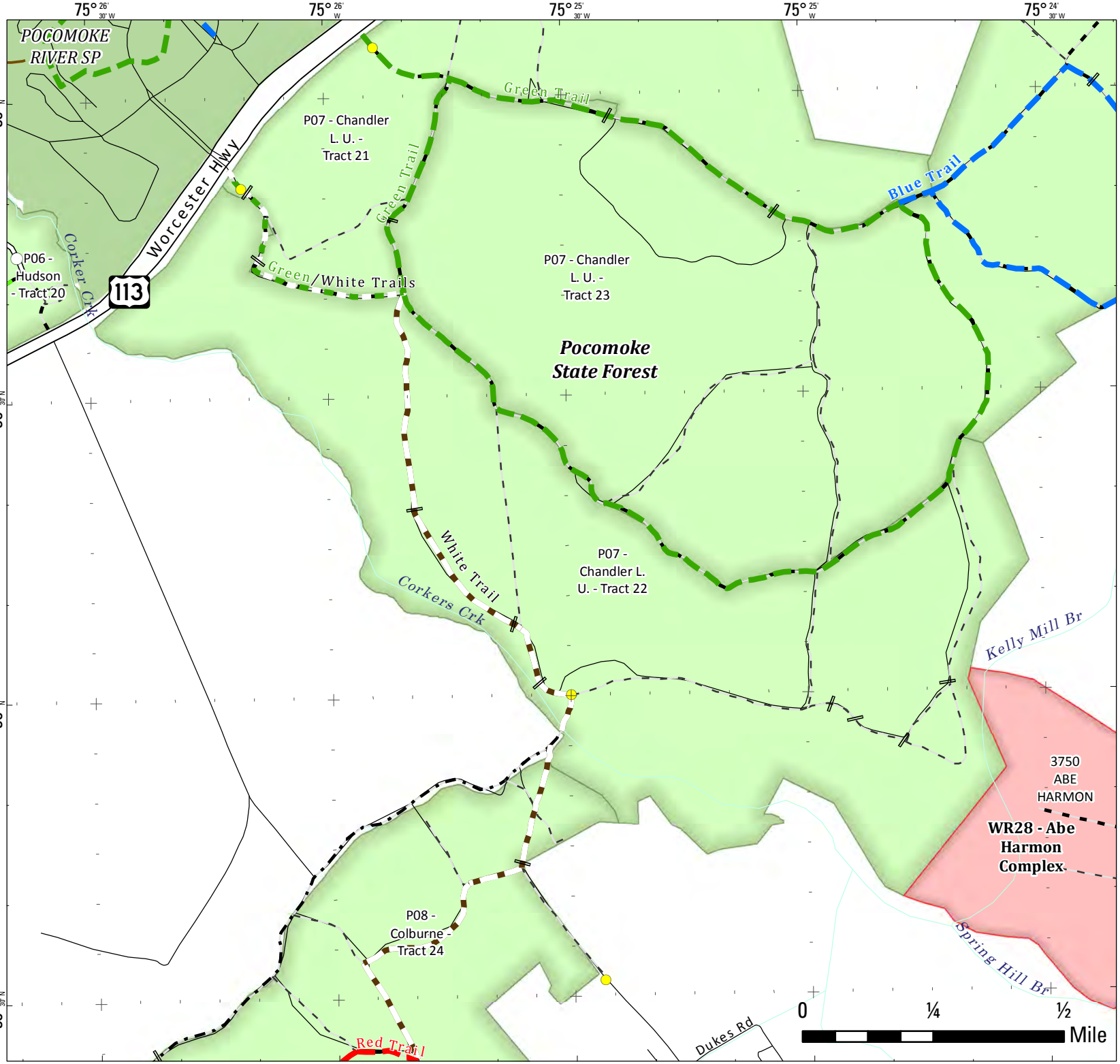

Legend

- MD DNR Lands
- Pocomoke SF Tracts
- Leased Hunting
- No Hunting
- Public Hunting

Roads

- Major
- Right-of-Way
- Forest Road
- Forest Trail

N

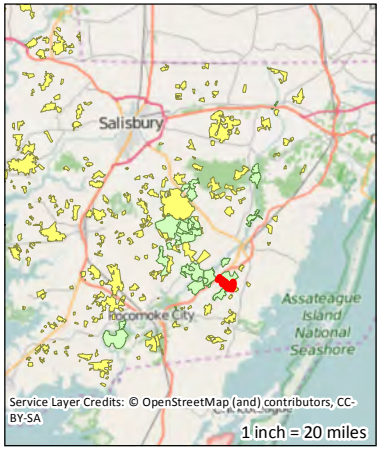

ASC-DNR Forest Service
03/2016 v4.1

P07

Chandler L. U.

Tract 23

652.2 Acres

Public Hunting

5.2 mi boundary lines
painted 2005
from UNK

1 inch = 1,320 feet

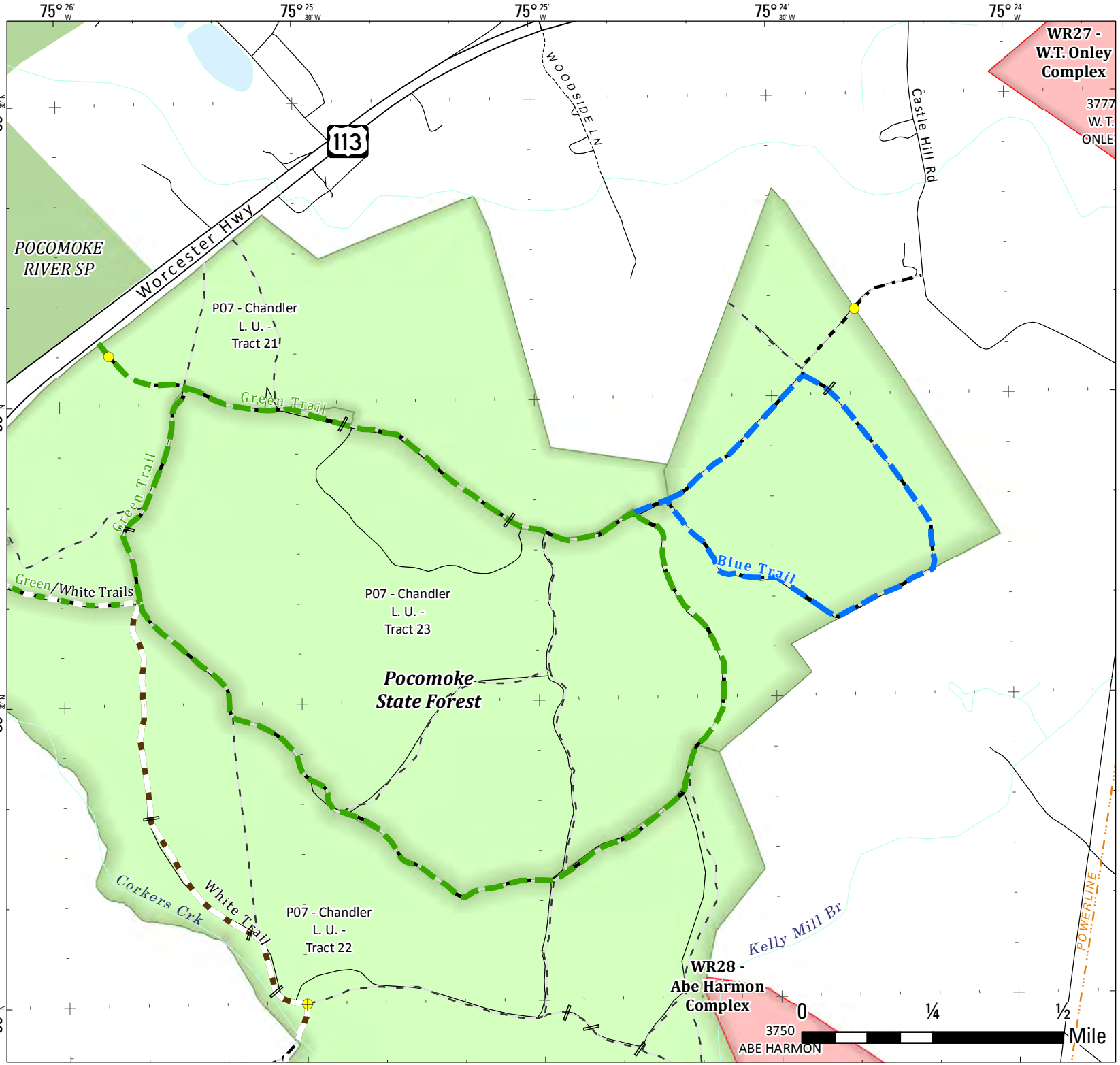

Legend

- MD DNR Lands
- Pocomoke SF Tracts
- Leased Hunting
- No Hunting
- Public Hunting

Roads

- Major
- Right-of-Way
- Forest Road
- Forest Trail

N

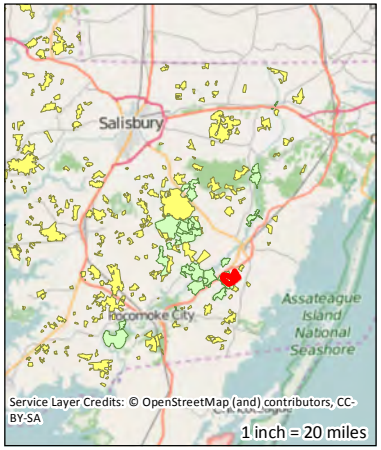

ASC-DNR Forest Service
03/2016 v4.1

P08

Colburne

Tract 24

545.9 Acres

Public Hunting

5.5 mi boundary lines
painted 2005
from UNK

1 inch = 1,320 feet

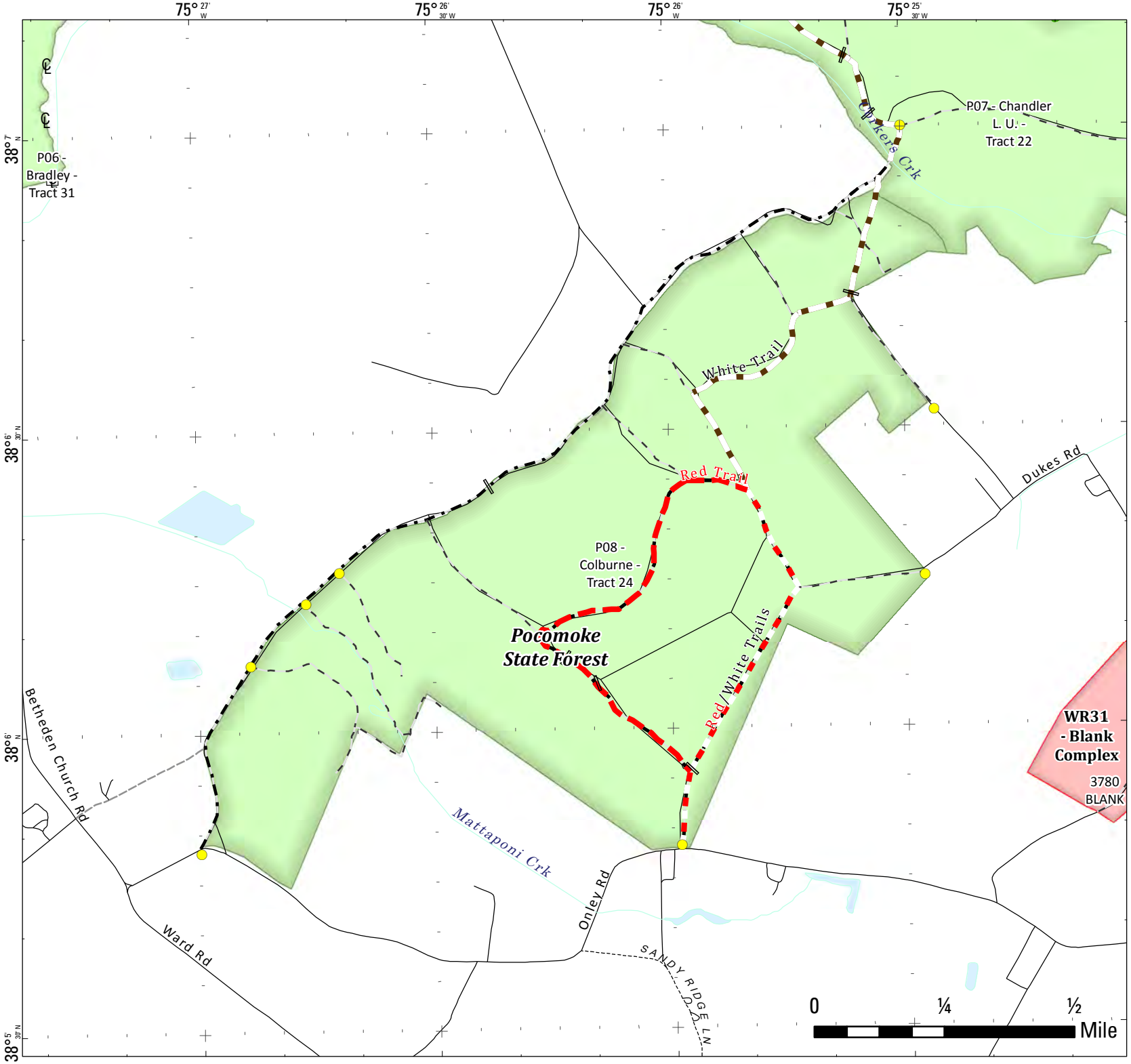

Legend

- Pocomoke SF Tracts
- Leased Hunting
- No Hunting
- Public Hunting

Roads

- Major
- Right-of-Way
- Forest Road
- Forest Trail

N

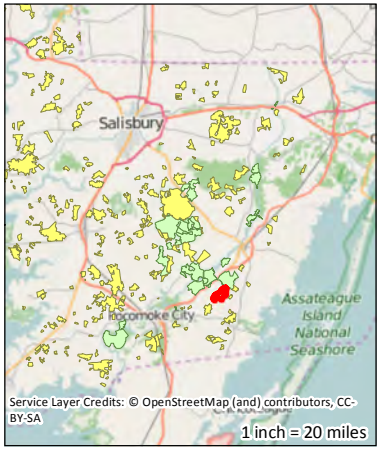

ASC-DNR Forest Service
03/2016 v4.1

P10

Hickory Point

Tract 55

2,163.8 Acres

Public Hunting

9.0 mi boundary lines
painted 2000
from UNK

1 inch = 2,640 feet

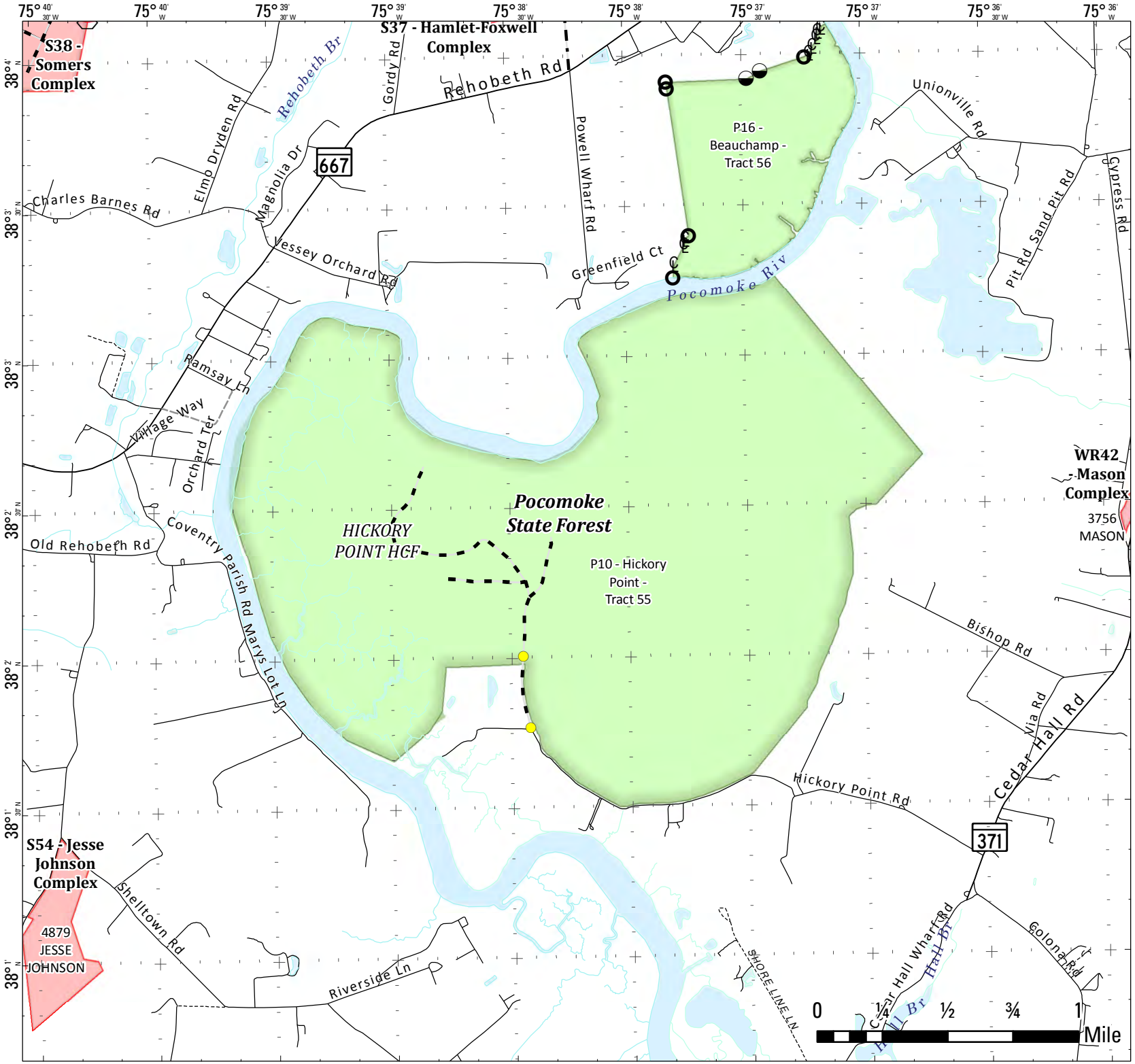

Legend

- MD DNR Lands
- Pocomoke SF Tracts
- Leased Hunting
- No Hunting
- Public Hunting

Roads

- Major
- Right-of-Way
- Forest Road
- Forest Trail

N

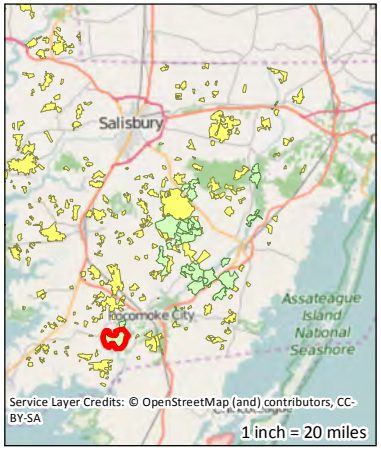

ASC-DNR Forest Service
03/2016 v4.1

P11

Evelyn Jones

Tract 53

317.8 Acres

Public Hunting

3.4 mi boundary lines
painted 2005
from partial survey

1 inch = 1,320 feet

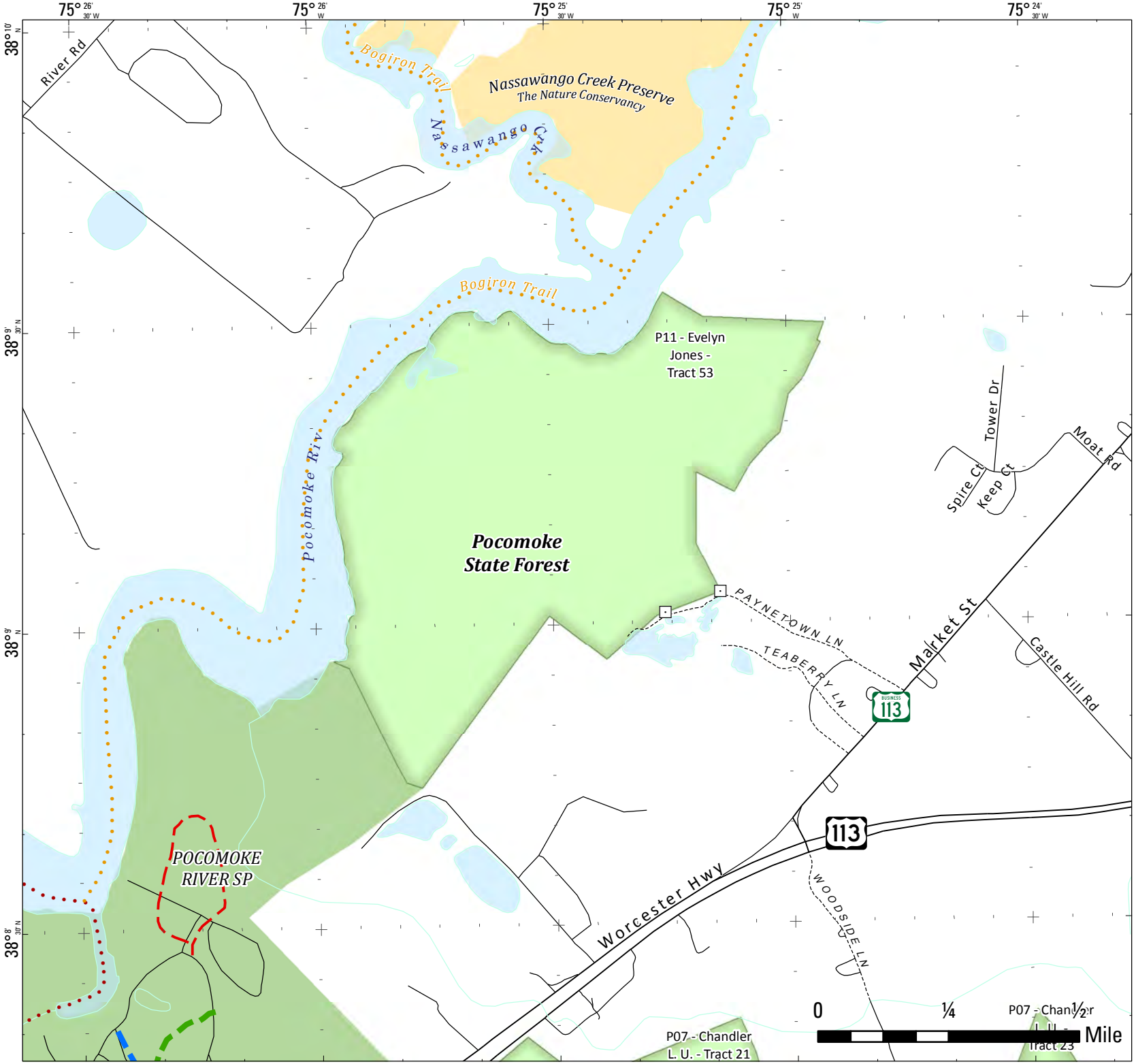

Legend

- MD DNR Lands
- Pocomoke SF Tracts
- Leased Hunting
- No Hunting
- Public Hunting

Roads

- Major
- Right-of-Way
- Forest Road
- Forest Trail

N

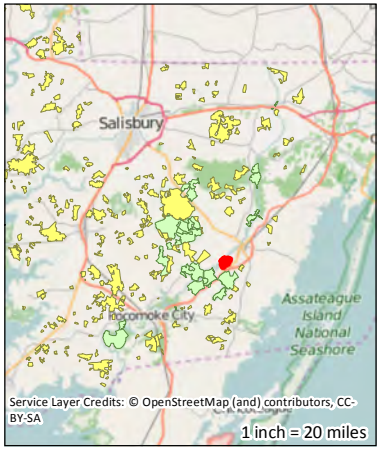

ASC-DNR Forest Service
03/2016 v4.1

P12

Frank M. Ewing

Tract 54

24.2 Acres

Public Hunting

0.9 mi boundary lines
painted UNK
from plat

1 inch = 1,320 feet

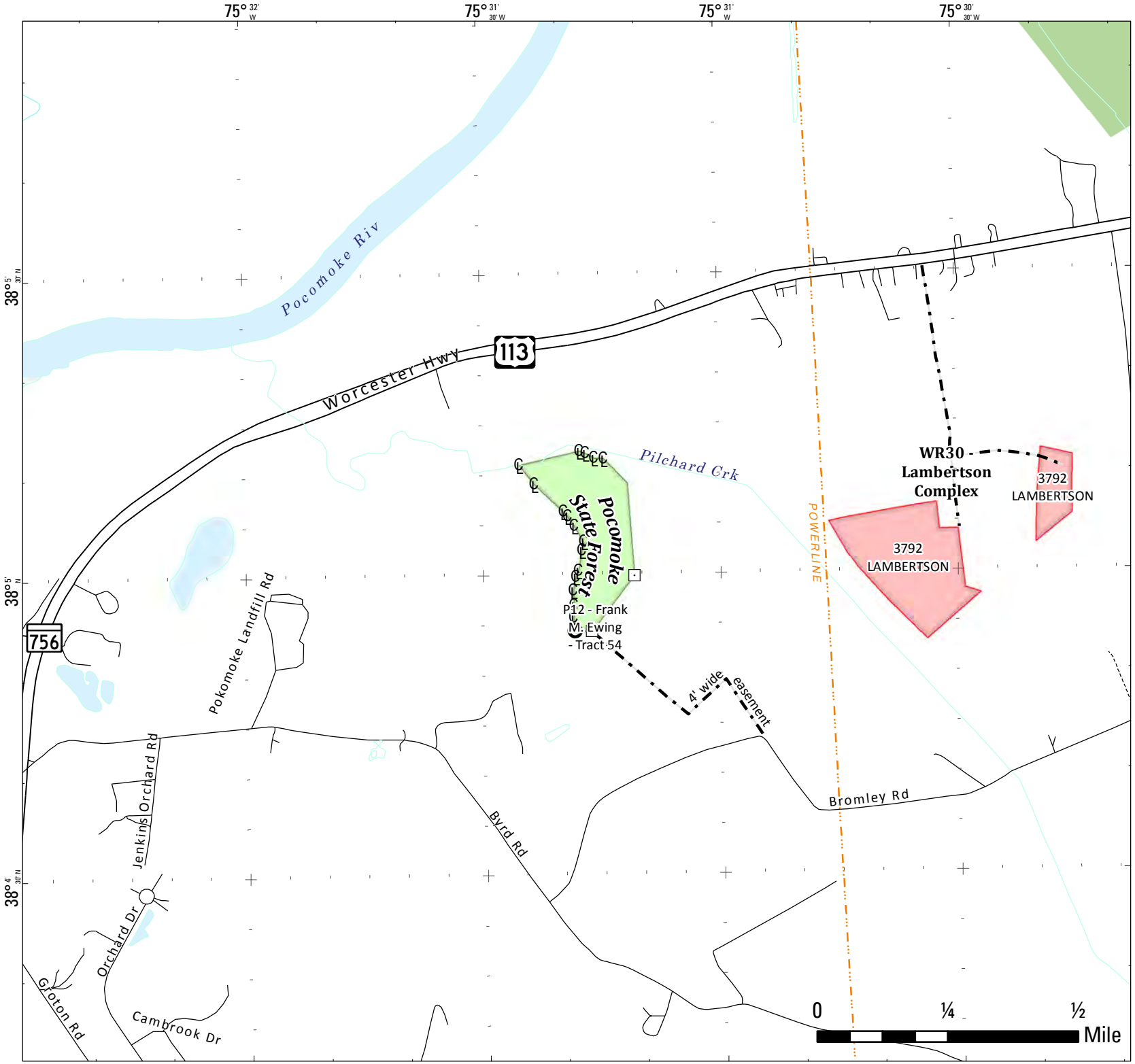

Legend

- MD DNR Lands
- Pocomoke SF Tracts
- Leased Hunting
- No Hunting
- Public Hunting

Roads

- Major
- Right-of-Way
- Forest Road
- Forest Trail

N

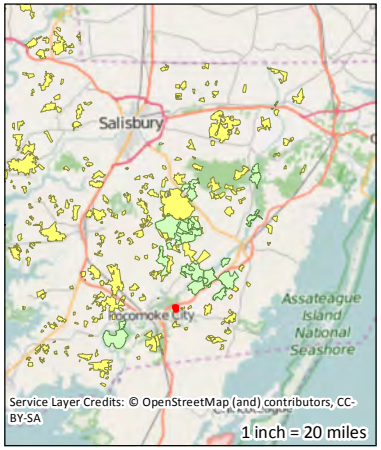

ASC-DNR Forest Service
03/2016 v4.1

P13

James Onley
Tract 52

369.9 Acres

Public Hunting

5.9 mi boundary lines
painted UNK
from survey

1 inch = 1,320 feet

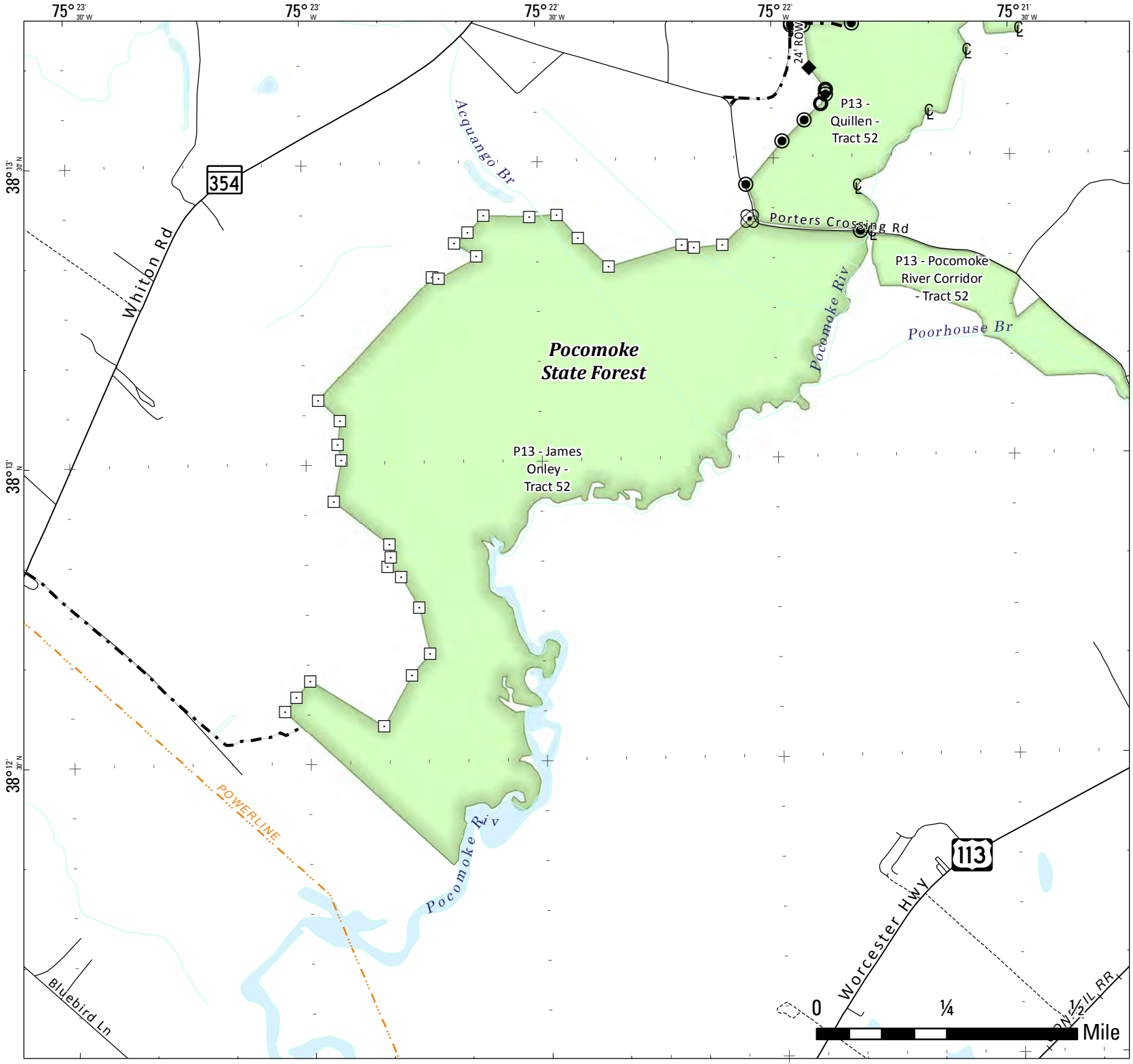

Legend

- Pocomoke SF Tracts
- Leased Hunting
- No Hunting
- Public Hunting

Roads

- Major
- Right-of-Way
- Forest Road
- Forest Trail

N

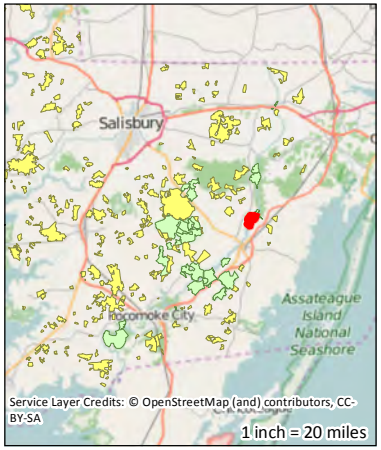

ASC-DNR Forest Service
03/2016 v4.1

P13

Pocomoke River Corridor

Tract 52

32.4 Acres

Public Hunting

1.6 mi boundary lines
painted UNK
from UNK

1 inch = 1,320 feet

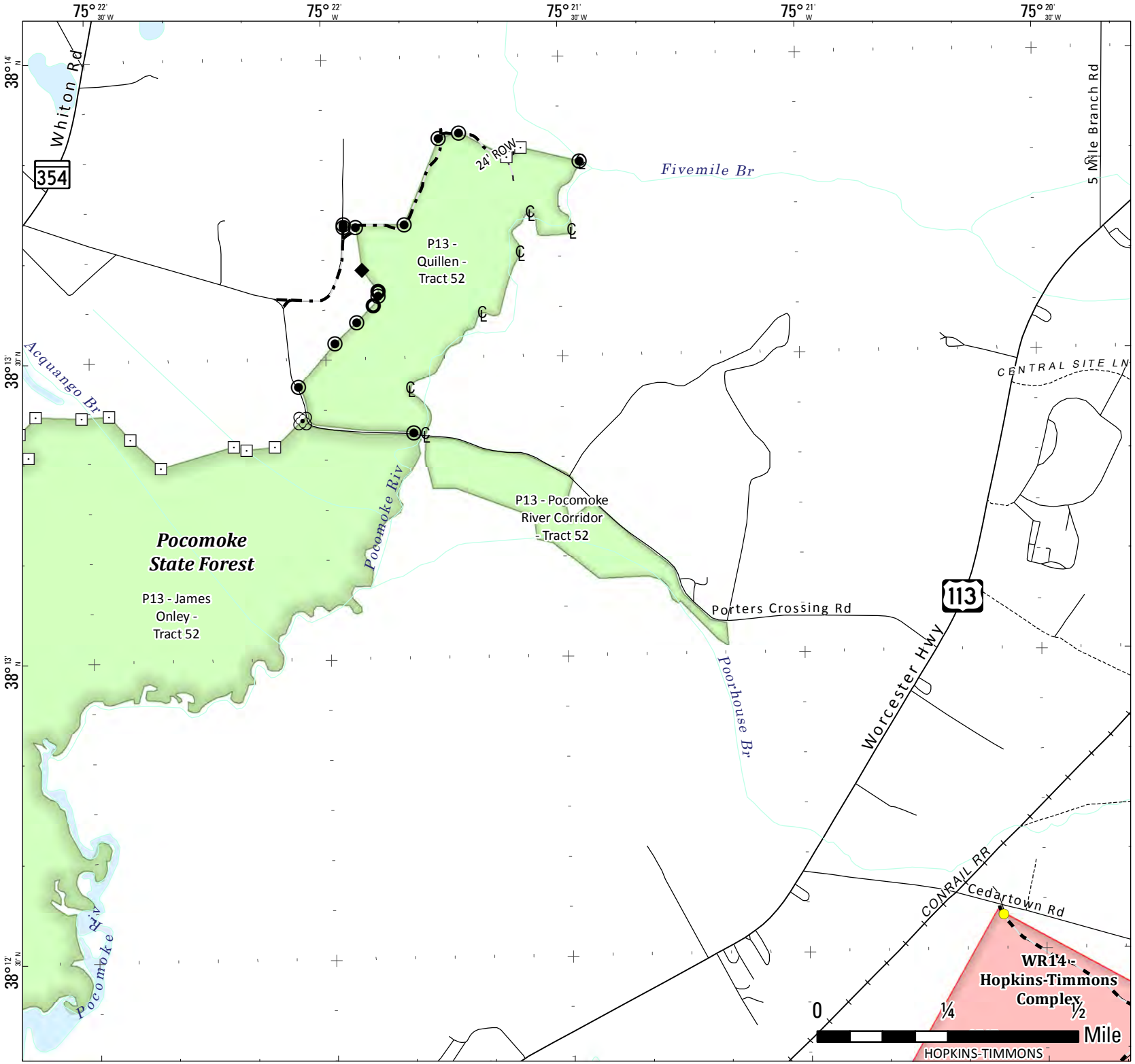

Legend

- Pocomoke SF Tracts
- Leased Hunting
- No Hunting
- Public Hunting

Roads

- Major
- Right-of-Way
- Forest Road
- Forest Trail

N

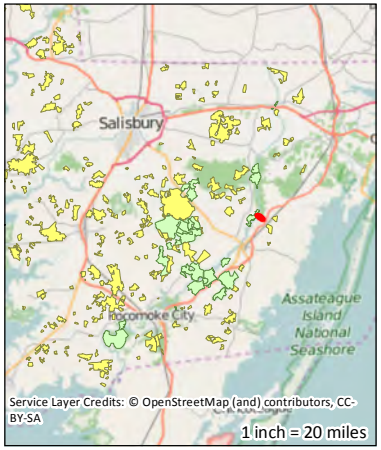

ASC-DNR Forest Service
03/2016 v4.1

P13

Quillen

Tract 52

90.3 Acres

Public Hunting

2.1 mi boundary lines
painted UNK
from survey

1 inch = 1,320 feet

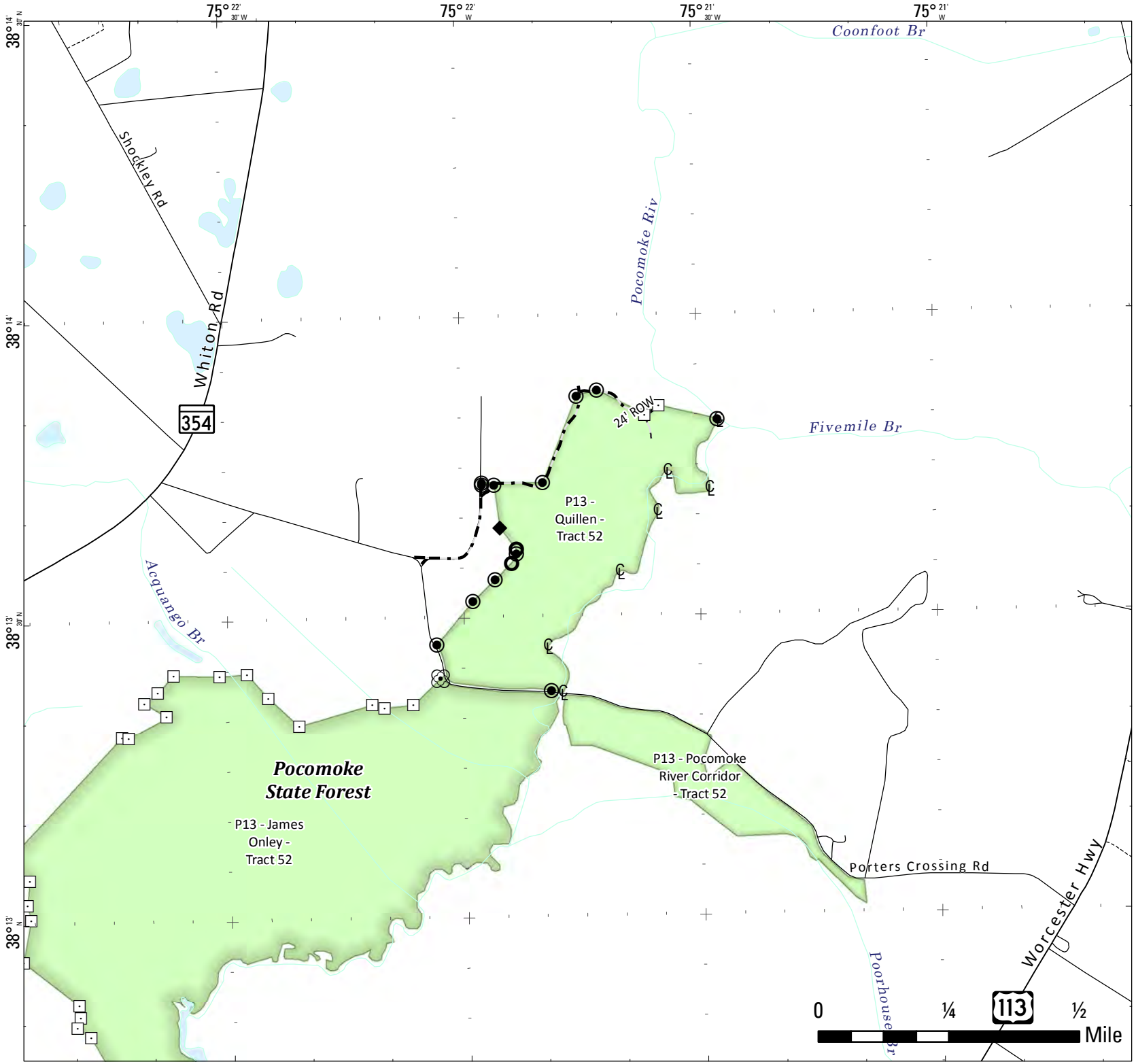

Legend

- Pocomoke SF Tracts
- Leased Hunting
- No Hunting
- Public Hunting

Roads

- Major
- Right-of-Way
- Forest Road
- Forest Trail

N

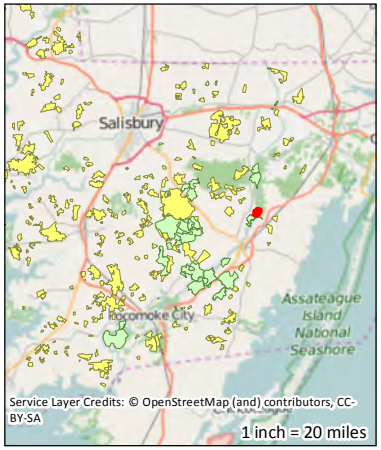

ASC-DNR Forest Service
03/2016 v4.1

P14

Banks

Tract 50

169.0 Acres

Public Hunting

2.7 mi boundary lines
painted UNK
from survey

1 inch = 1,320 feet

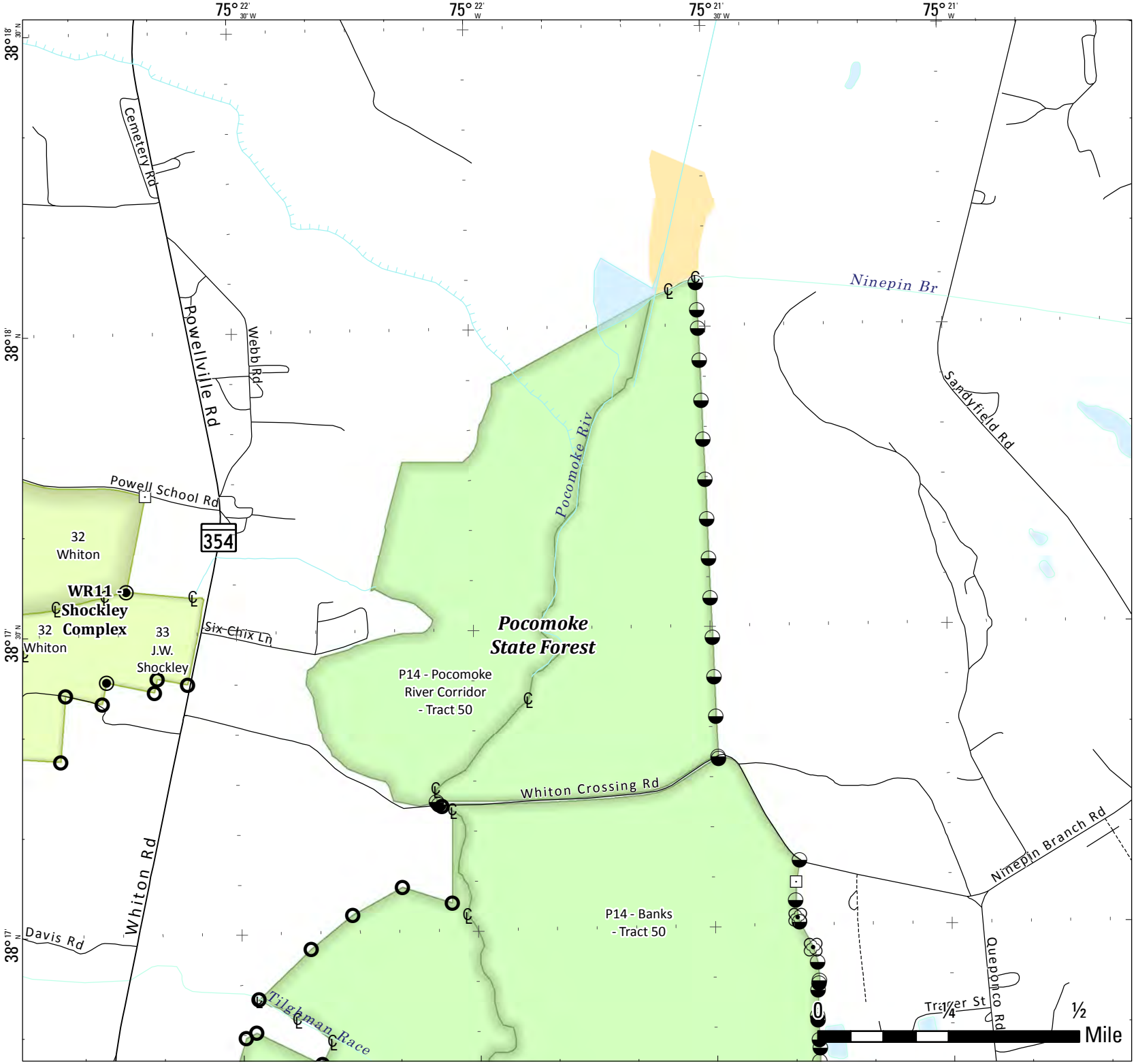

Legend

- Pocomoke SF Tracts
- Leased Hunting
- No Hunting
- Public Hunting

Roads

- Major
- Right-of-Way
- Forest Road
- Forest Trail

N

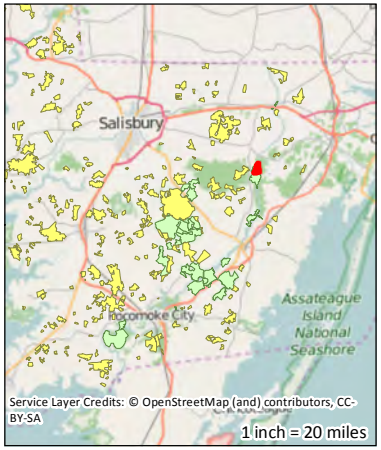

ASC-DNR Forest Service
03/2016 v4.1

P14

Banks

Tract 50

435.2 Acres

Public Hunting

4.6 mi boundary lines
painted UNK
from survey

1 inch = 1,320 feet

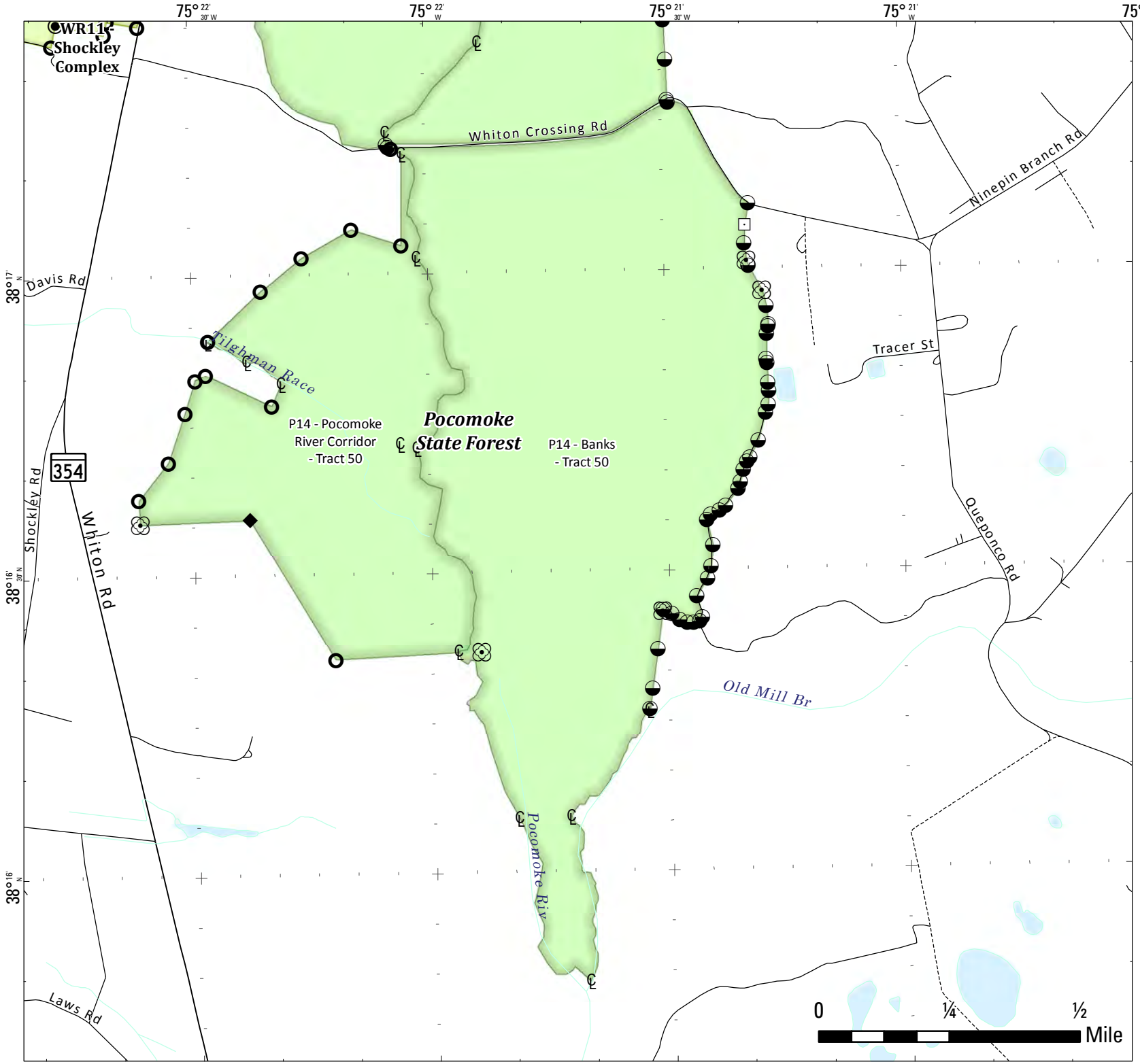

Legend

- Pocomoke SF Tracts
- Leased Hunting
- No Hunting
- Public Hunting

Roads

- Major
- Right-of-Way
- Forest Road
- Forest Trail

N

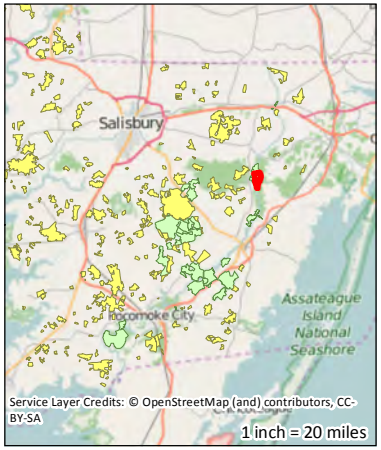

ASC-DNR Forest Service
03/2016 v4.1

P14

Pocomoke River Corridor

Tract 50

369.9 Acres

Public Hunting

6.1 mi boundary lines painted Incomplete from partial survey

1 inch = 1,320 feet

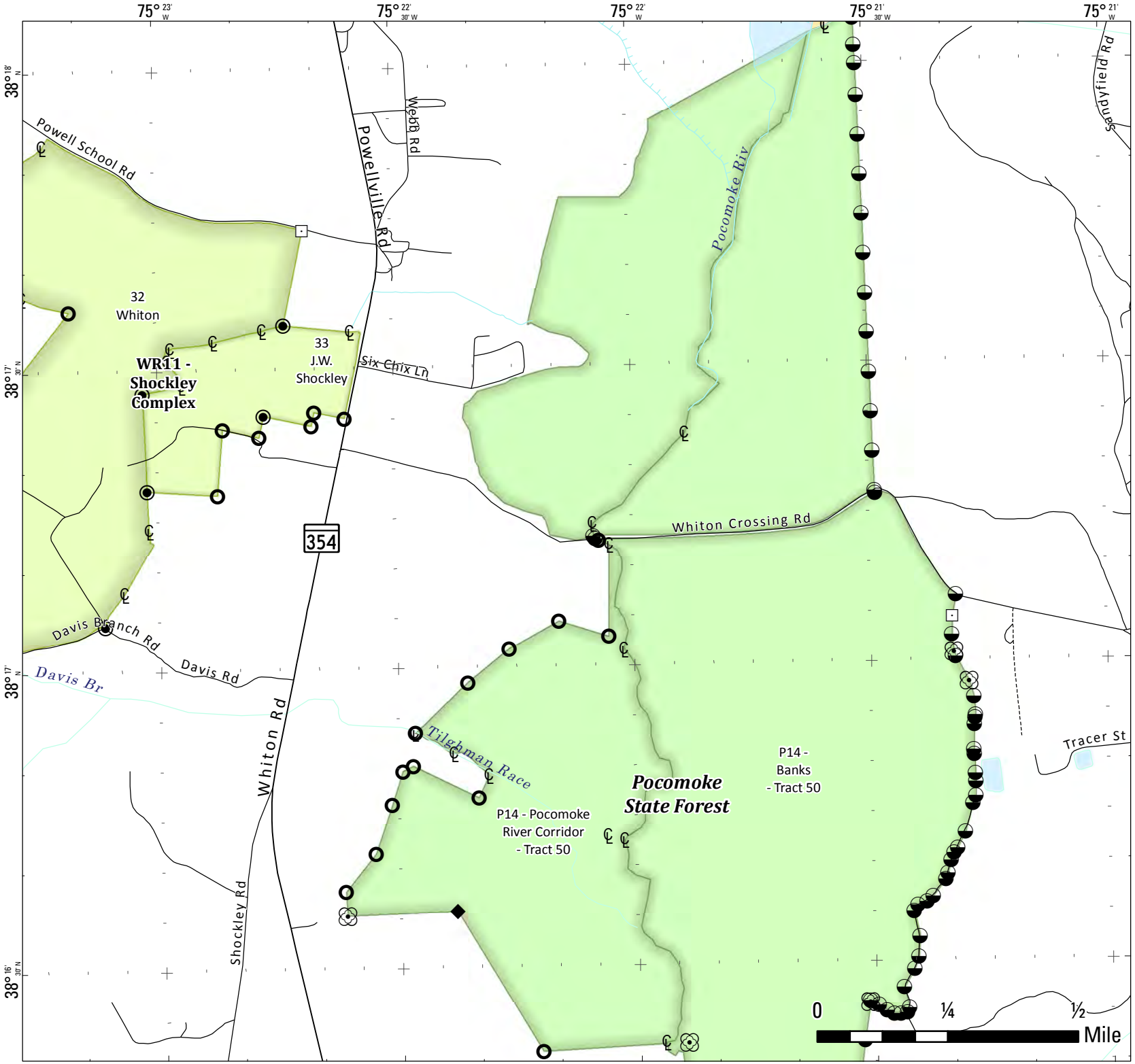

Legend

- Pocomoke SF Tracts
- Leased Hunting
- No Hunting
- Public Hunting

Roads

- Major
- Right-of-Way
- Forest Road
- Forest Trail

N

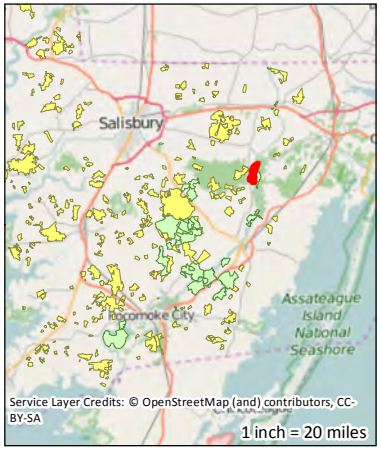

ASC-DNR Forest Service
03/2016 v4.1

P15

Pocomoke River Corridor

Tract 51

54.8 Acres

Public Hunting

2.1 mi boundary lines
painted UNK
from UNK

1 inch = 1,320 feet

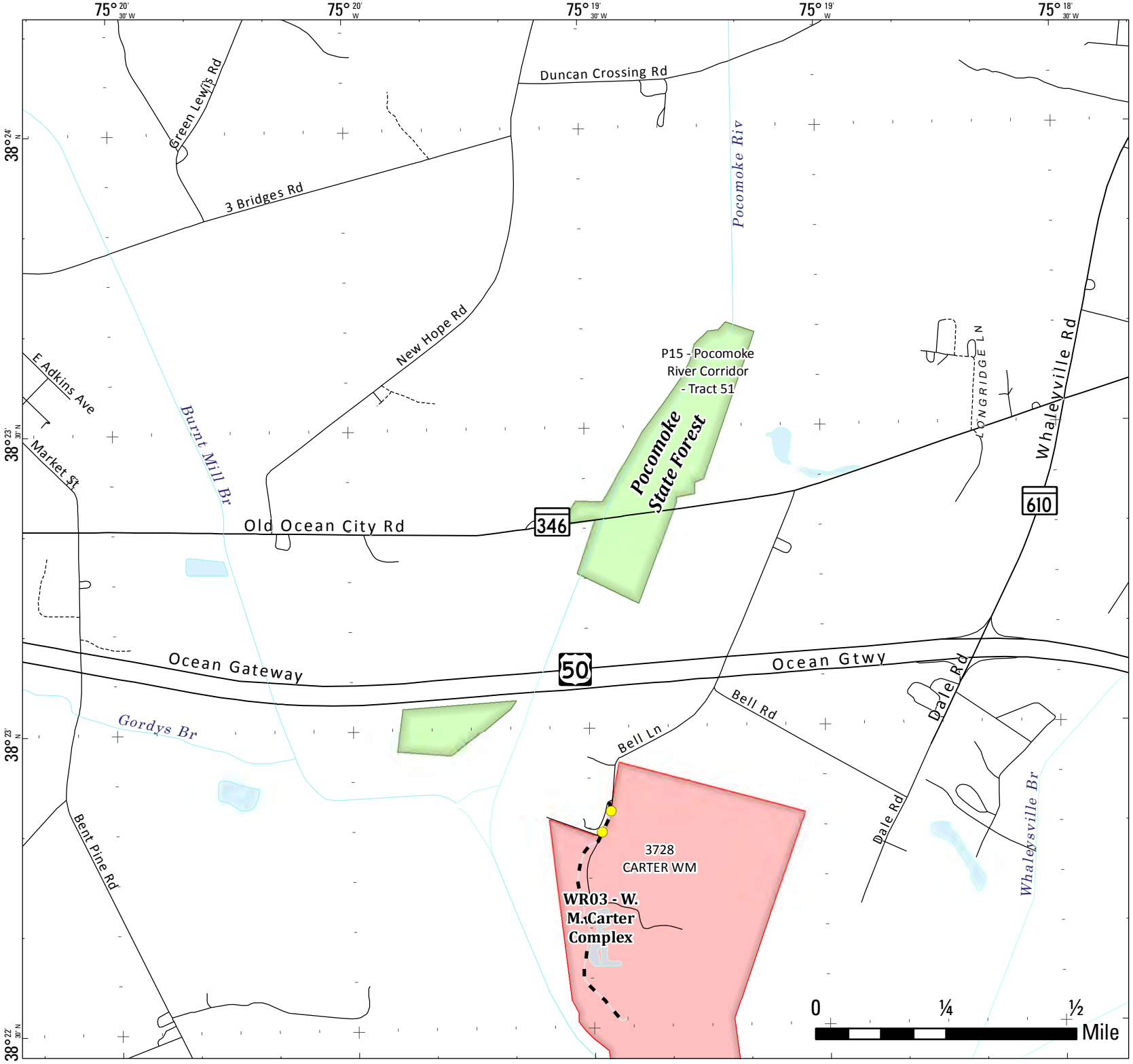

Legend

- Pocomoke SF Tracts
- Leased Hunting
- No Hunting
- Public Hunting

Roads

- Major
- Right-of-Way
- Forest Road
- Forest Trail

N

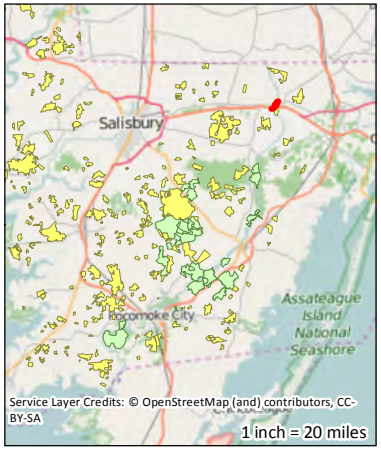

P16

Beauchamp

Tract 56

281.7 Acres

Public Hunting

3.6 mi boundary lines painted UNK from survey

1 inch = 1,320 feet

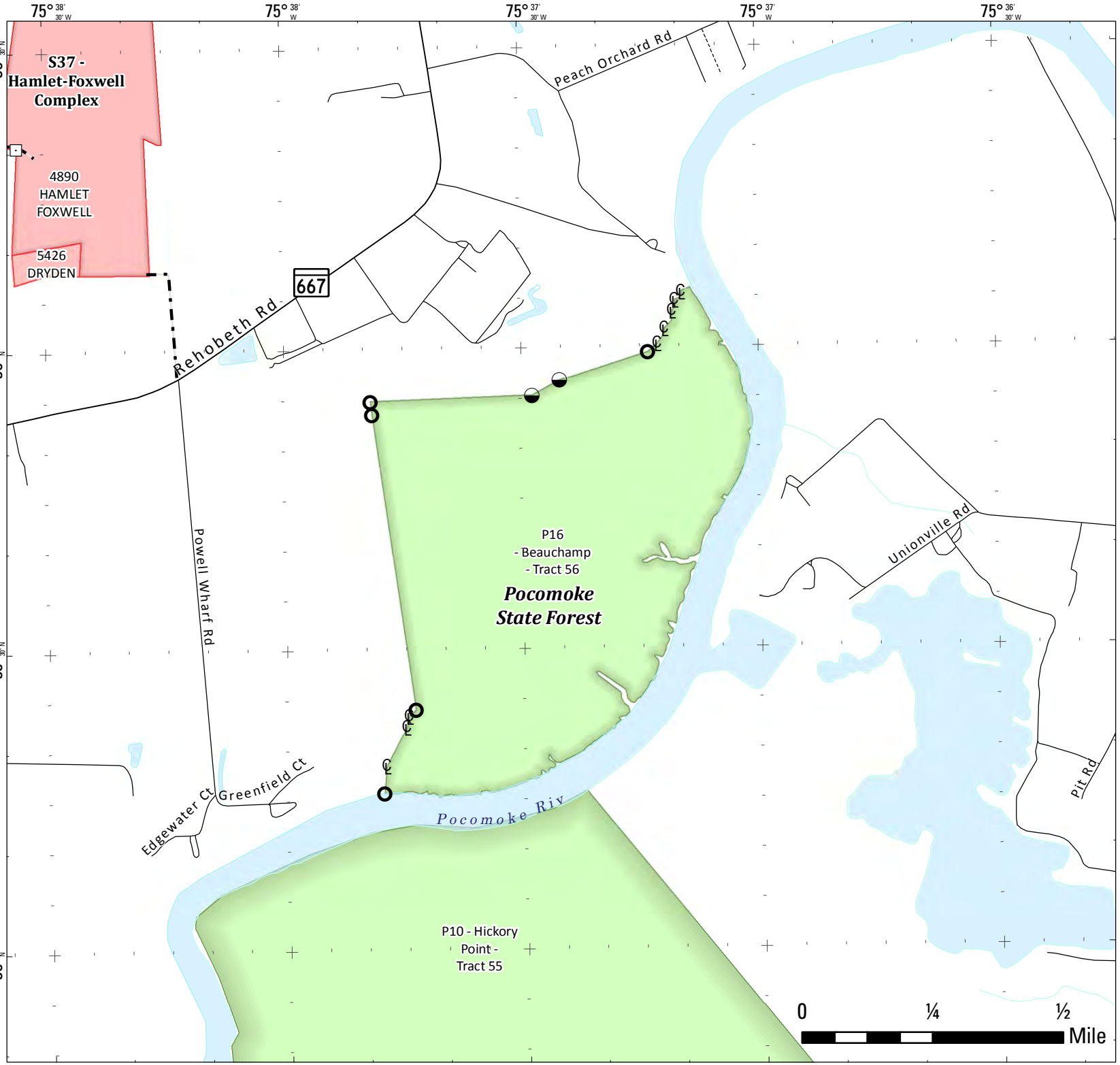

Legend

- Pocomoke SF Tracts
- Leased Hunting
- No Hunting
- Public Hunting

Roads

- Major
- Right-of-Way
- Forest Road
- Forest Trail

N

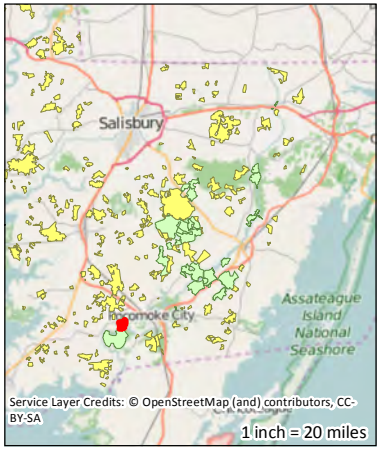

ASC-DNR Forest Service
03/2016 v4.1