MBSS Spring Sampling

Landowner Permissions

Landowner Permissions

- Identify relevant parcels from tax maps in ARCGIS
  - Must receive permission for all parcels
- Contacting Landowners
  - Letter
  - Reply card
    - Permission, special circumstances, requests
  - Phone contact
  - Door to door

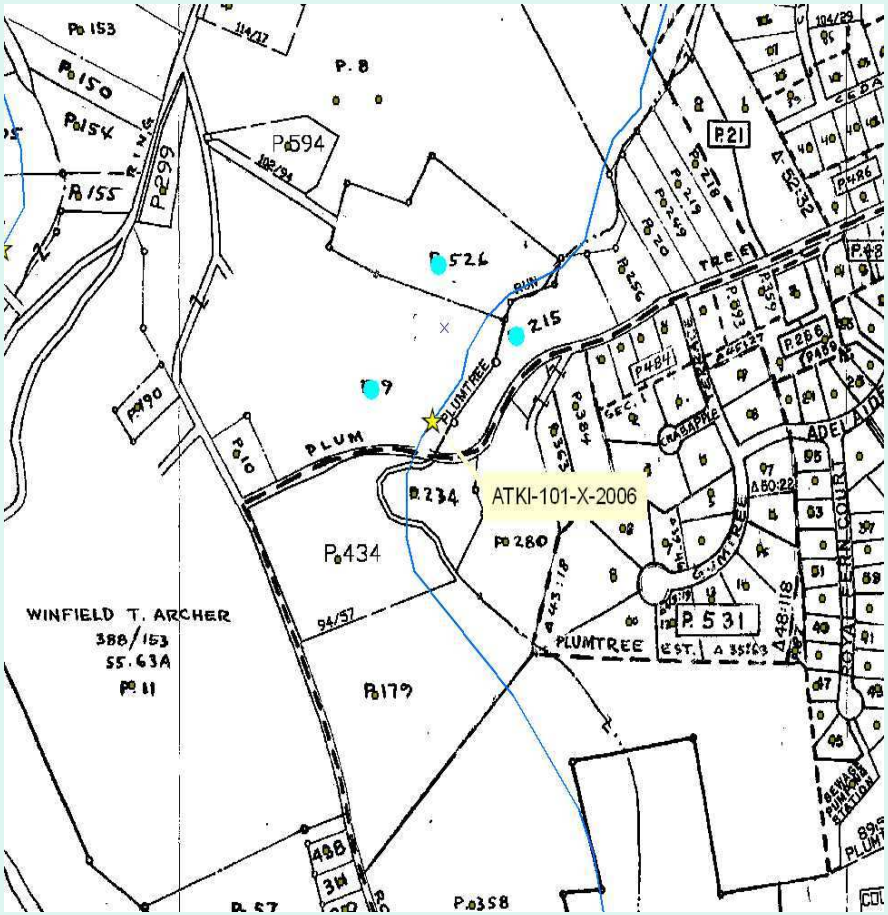

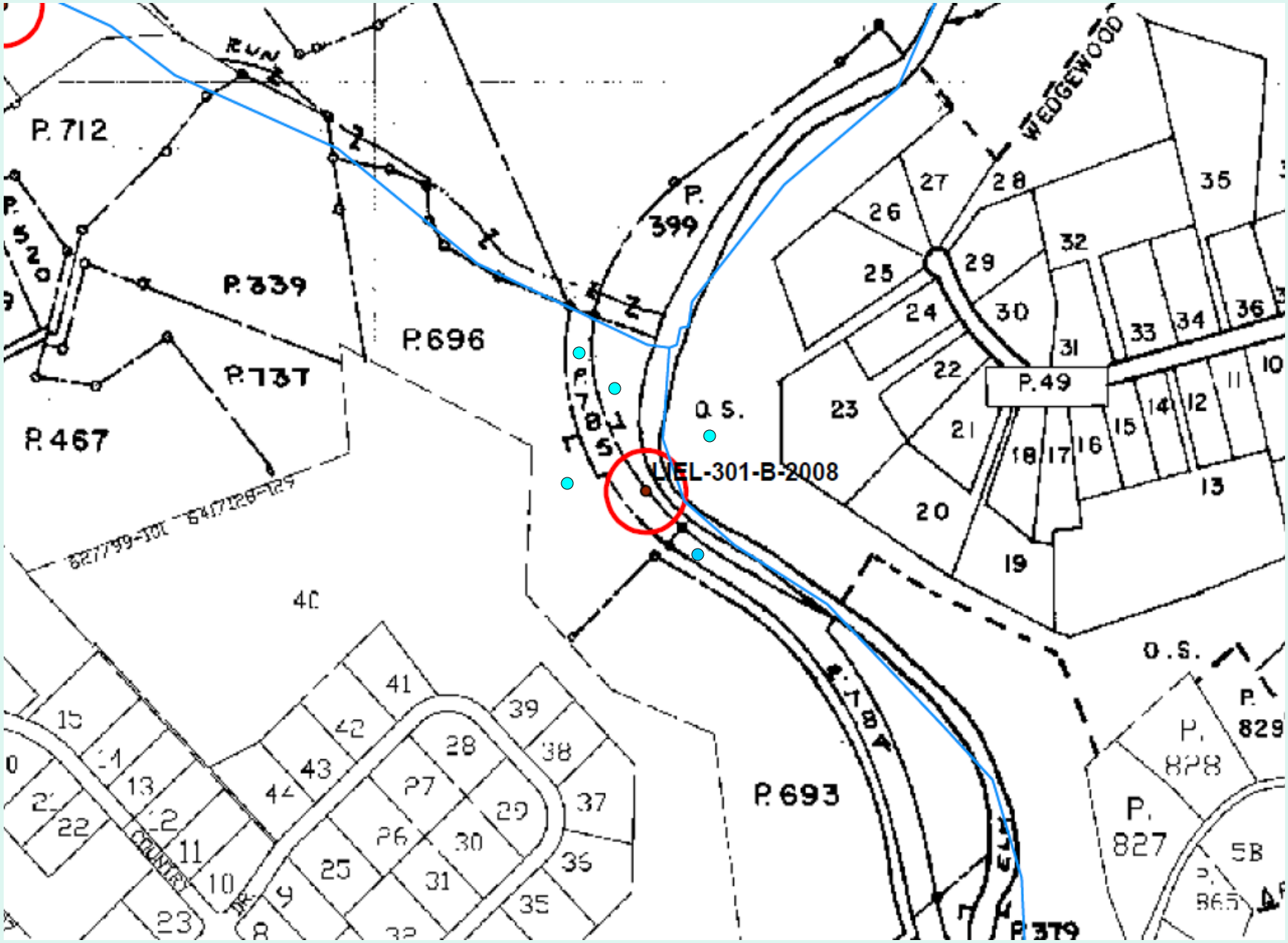
LIEL-301-B-2008
P. 712
P. 339
P. 696
P. 737
P. 467
P. 399
P. 693
P. 827
P. 828
P. 829
P. 49
O. S.
WEDGEWOOD
RUN

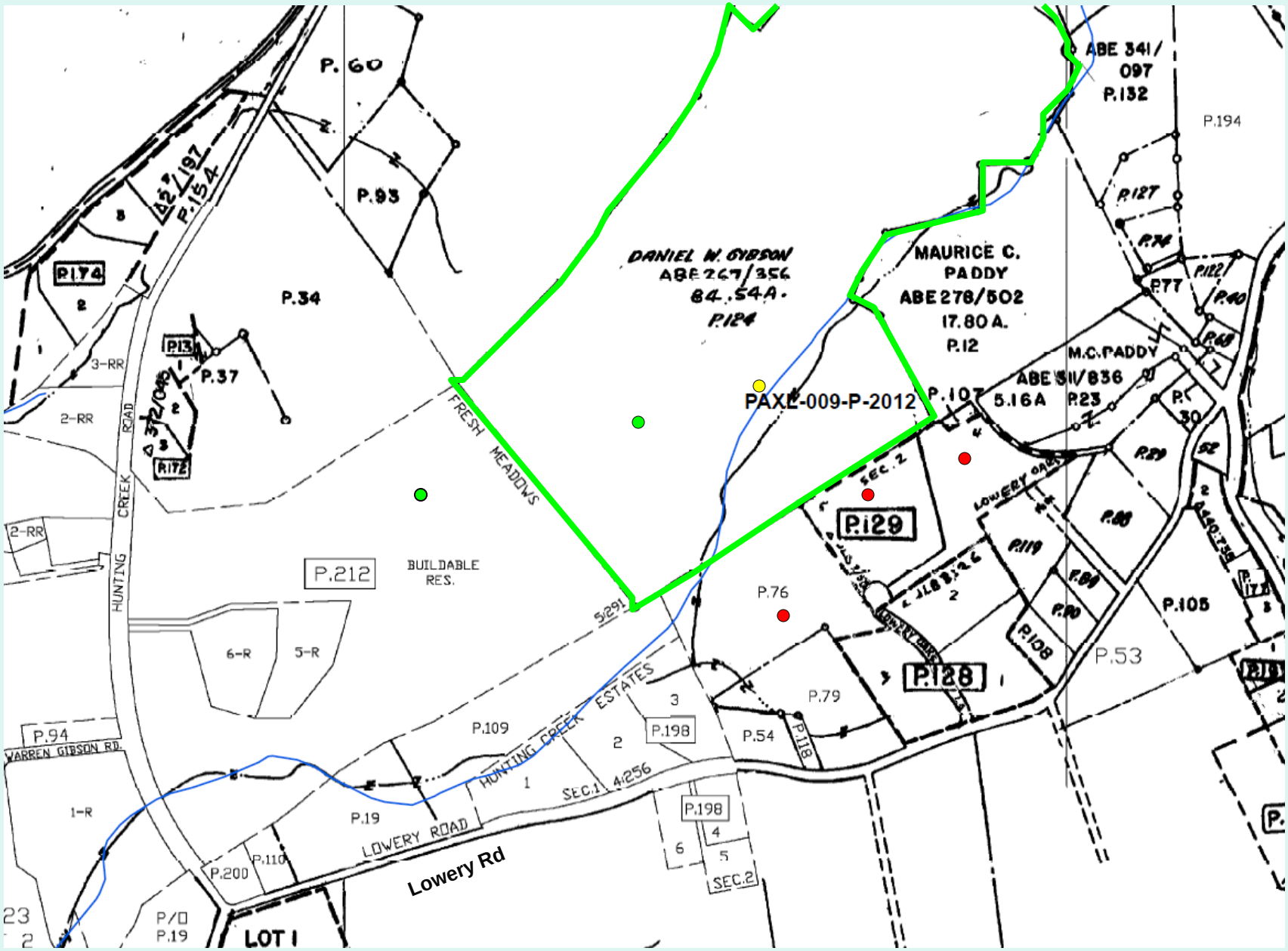

PAXL-009-P-2012
DANIEL W. GIBSON
ABE 267/356
84.54A.
P.124
MAURICE C.
PADDY
ABE 278/502
17.80 A.
P.12
M.C. PADDY
ABE 311/836
5.16A
P.23
ABE 341/
097
P.132
P.194
P.60
P.93
P.34
P.37
P.174
P.13
P.172
P.212
BUILDABLE
RES.
FRESH MEADOWS
HUNTING CREEK ROAD
HUNTING CREEK ESTATES
LOWERY ROAD
Lowery Rd
WARREN GIBSON RD.
P.94
P.109
P.19
P.200
P.110
P.198
P.54
P.79
P.76
P.118
P.128
P.129
P.105
P.53
P.108
P.119
P.88
P.29
P.30
P.77
P.127
P.74
P.122
P.40
P.68
SEC.1
SEC.2
LOT 1
P/O
P.19
3-RR
2-RR
6-R
5-R
1-R
5/291

Landowner Relations

- Permission is needed to access streams on private property.
  - Streams are NOT owned by the state.
- Avoid confrontation
  - No consistent riparian right of way in MD
  - No trespassing
  - Bring permission records into field
- Public relations
  - Stewardship
  - Incentive programs